

PROVIDE ADA CONNECTION TO EXISTING SIDEWALK

UTILIZE EXISTING DRIVEWAY FOR ACCESS TO JOHN ST. S

RECONSTRUCT THE EXISTING CEMETERY ACCESSWAY AND LANDSCAPING TO ACCOMMODATE THE GRADE OF THE PATH.

SLOPE PATH DOWN AND RECONSTRUCT WALL AS NECESSARY TO MATCH EXISTING PRIVATE DRIVEWAY.

10'x6' HIGH CHAIN LINK GATE

REQUIRES UP TO 2 FEET EXCAVATION ON NORTHERN 30'.

PROTECT EXISTING CHAINLINK FENCE. OPTIONAL ITEM: INSTALL 6' IRON FENCE.

9' ASPHALT PATH ABOVE GRADE




City View Cemetery

Pioneer Cemetery



HOYT ST S

**PROJECT ESTIMATE SKETCH:
RURAL AV SE AND HOYT ST SE
PEDESTRIAN PATH
OPTION 6 (CITY VIEW CEMETERY PATH)**

-  NEW PATH
-  OPTIONAL ITEM: EXTENSION THROUGH 12 FOOT ALLEYWAY
-  OPTIONAL ITEM: SOLAR PATH LIGHT (REQUIRES 2-3 FT FOUNDATION)

ENGINEERING DIVISION
555 Liberty Street SE, Room 325
Salem, OR 97301-3513
Phone 503-588-6211
www.cityofsalem.net