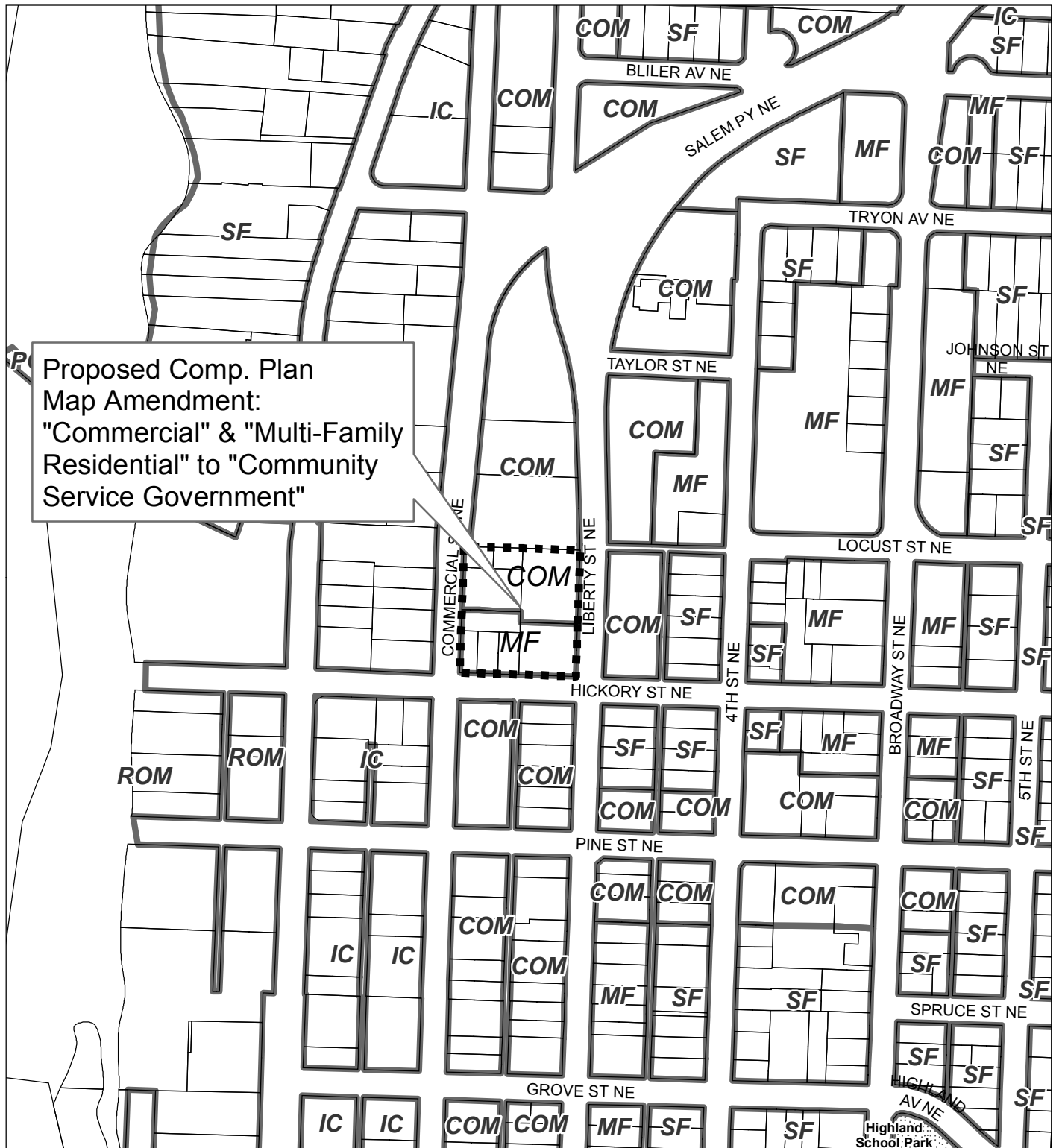








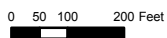
Comprehensive Plan Map



Proposed Comp. Plan Map Amendment: "Commercial" & "Multi-Family Residential" to "Community Service Government"

Legend

-  Base Zoning
-  Urban Growth Boundary
-  Outside Salem City Limits
-  Taxlots
-  Parks
-  Schools



This product is provided as is, without warranty. In no event is the City of Salem liable for damages from the use of this product. This product is subject to license and copyright limitations and further distribution or resale is prohibited.