

**RESOLUTION NO. 2018-69**

A RESOLUTION INITIATING A CLASS 2 VACATION OF AVIATION LOOP SE

**Whereas**, in its current configuration, Aviation Loop SE is no longer needed for right-of-way;

**Whereas**, the City Council may initiate a Class 2 vacation by adopting a resolution pursuant to SRC 255.065(b)(1)(B);

NOW, THEREFORE, THE CITY COUNCIL OF SALEM, OREGON, RESOLVES AS FOLLOWS:

**Section 1.** Pursuant to SRC 255.065(b)(1)(B), City Council hereby initiates a Class 2 vacation of Aviation Loop SE;

**Section 2.** A legal description and map of the proposed area to be vacated is attached hereto and incorporated herein by this reference as set forth in "Exhibit A" and "Exhibit B," respectively.

**Section 3.** Notice of this proposed vacation and a public hearing shall comply with SRC 255.065(b)(5);

**Section 4.** This resolution is effective upon adoption.

ADOPTED by the City Council this 25<sup>th</sup> day of June, 2018.

ATTEST:

  
City Recorder

Approved by City Attorney: \_\_\_\_\_

Checked by: A. Gamallo

# EXHIBIT A

## Vacation Descriptions

### AREA 1

The McNary Field roadway commonly known as Aviation Loop as described, depicted, and dedicated to the public in City of Salem Resolution Number 92-48.

Excepting therefrom: That portion of said roadway previously vacated by City of Salem Ordinance Number 54-2003, recorded in Reel 2296, Page 282, Marion County deed records.

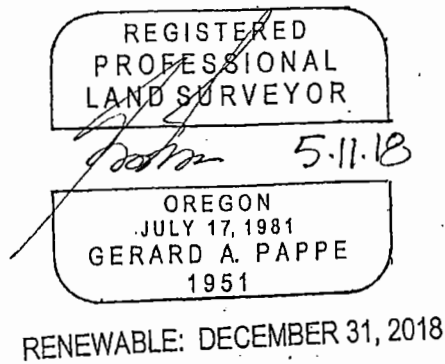
Further excepting therefrom: Any portion of said roadway located East of, forty feet distant from, and parallel with the centerline of 25<sup>th</sup> Street SE, opposite of monument number 117 marking an angle point in said 25<sup>th</sup> Street SE as depicted on Marion County Survey Number 38800.

### AREA 2

That portion of Aviation Loop described in Exhibit "A", dedicated to the public by City of Salem Resolution Number 2004-30, recorded in Reel 2295, Page 51, Marion County deed records.



### AREA 3

That strip of land along the east side of 25<sup>th</sup> Street SE described in Exhibit "C", dedicated to the public by City of Salem Resolution Number 2004-30, recorded in Reel 2295, Page 51, Marion County deed records.



## EXHIBIT B

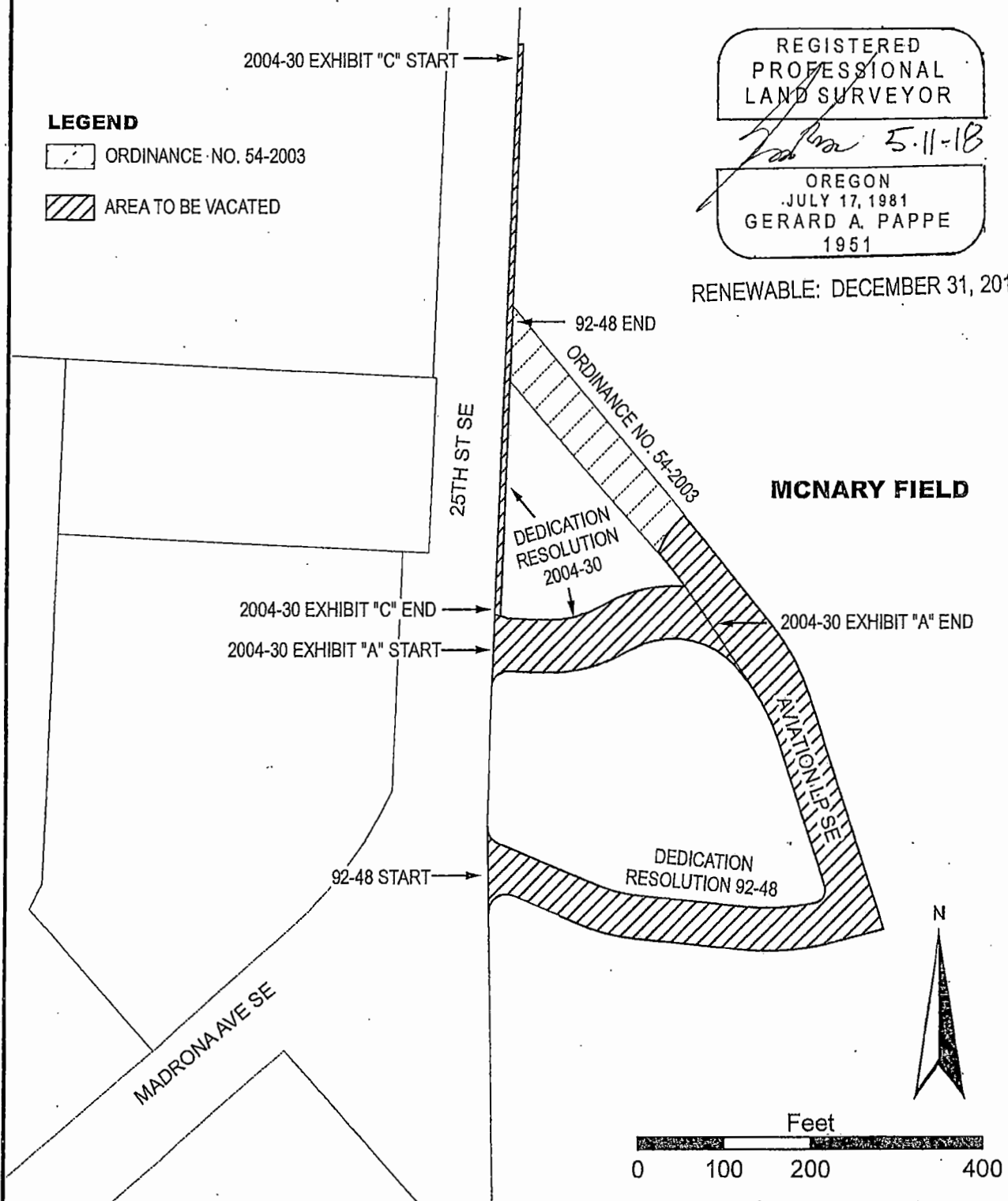
### LEGEND

-  ORDINANCE NO. 54-2003
-  AREA TO BE VACATED

REGISTERED  
PROFESSIONAL  
LAND SURVEYOR

*Gerard A. Pappe* 5.11.18  
OREGON  
JULY 17, 1981  
GERARD A. PAPPE  
1951

RENEWABLE: DECEMBER 31, 2018



CITY OF *Salem*  
AT YOUR SERVICE

PUBLIC WORKS DEPARTMENT

ENGINEERING DIVISION  
555 Liberty Street SE, Room 325  
Salem, OR 97301-3513  
Phone 503-588-6211  
[www.cityofsalem.net](http://www.cityofsalem.net)

April 2018

# EXHIBIT A

## Vacation Descriptions

### AREA 1

The McNary Field roadway commonly known as Aviation Loop as described, depicted, and dedicated to the public in City of Salem Resolution Number 92-48.

Excepting therefrom: That portion of said roadway previously vacated by City of Salem Ordinance Number 54-2003, recorded in Reel 2296, Page 282, Marion County deed records.

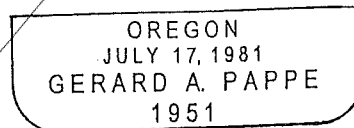
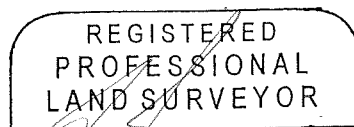
Further excepting therefrom: Any portion of said roadway located East of, forty feet distant from, and parallel with the centerline of 25<sup>th</sup> Street SE, opposite of monument number 117 marking an angle point in said 25<sup>th</sup> Street SE as depicted on Marion County Survey Number 38800.

### AREA 2

That portion of Aviation Loop described in Exhibit "A", dedicated to the public by City of Salem Resolution Number 2004-30, recorded in Reel 2295, Page 51, Marion County deed records.

### AREA 3

That strip of land along the east side of 25<sup>th</sup> Street SE described in Exhibit "C", dedicated to the public by City of Salem Resolution Number 2004-30, recorded in Reel 2295, Page 51, Marion County deed records.



RENEWABLE: DECEMBER 31, 2018

# EXHIBIT B

## LEGEND

 ORDINANCE NO. 54-2003

 AREA TO BE VACATED

REGISTERED  
PROFESSIONAL  
LAND SURVEYOR

*Gerard A. Pappe* 5.11.18  
OREGON  
JULY 17, 1981  
GERARD A. PAPPE  
1951

RENEWABLE: DECEMBER 31, 2018

**M McNARY FIELD**

25TH ST SE

92-48 END

ORDINANCE NO. 54-2003

DEDICATION  
RESOLUTION  
2004-30

2004-30 EXHIBIT "C" END

2004-30 EXHIBIT "A" START

2004-30 EXHIBIT "A" END

AVATION PL SE

DEDICATION  
RESOLUTION 92-48

92-48 START

MADRONA AVE SE

N

Feet

0 100 200 400

CITY OF *Salem*  
AT YOUR SERVICE

PUBLIC WORKS DEPARTMENT

ENGINEERING DIVISION  
555 Liberty Street SE, Room 325  
Salem, OR 97301-3513  
Phone 503-588-6211  
[www.cityofsalem.net](http://www.cityofsalem.net)

April 2018