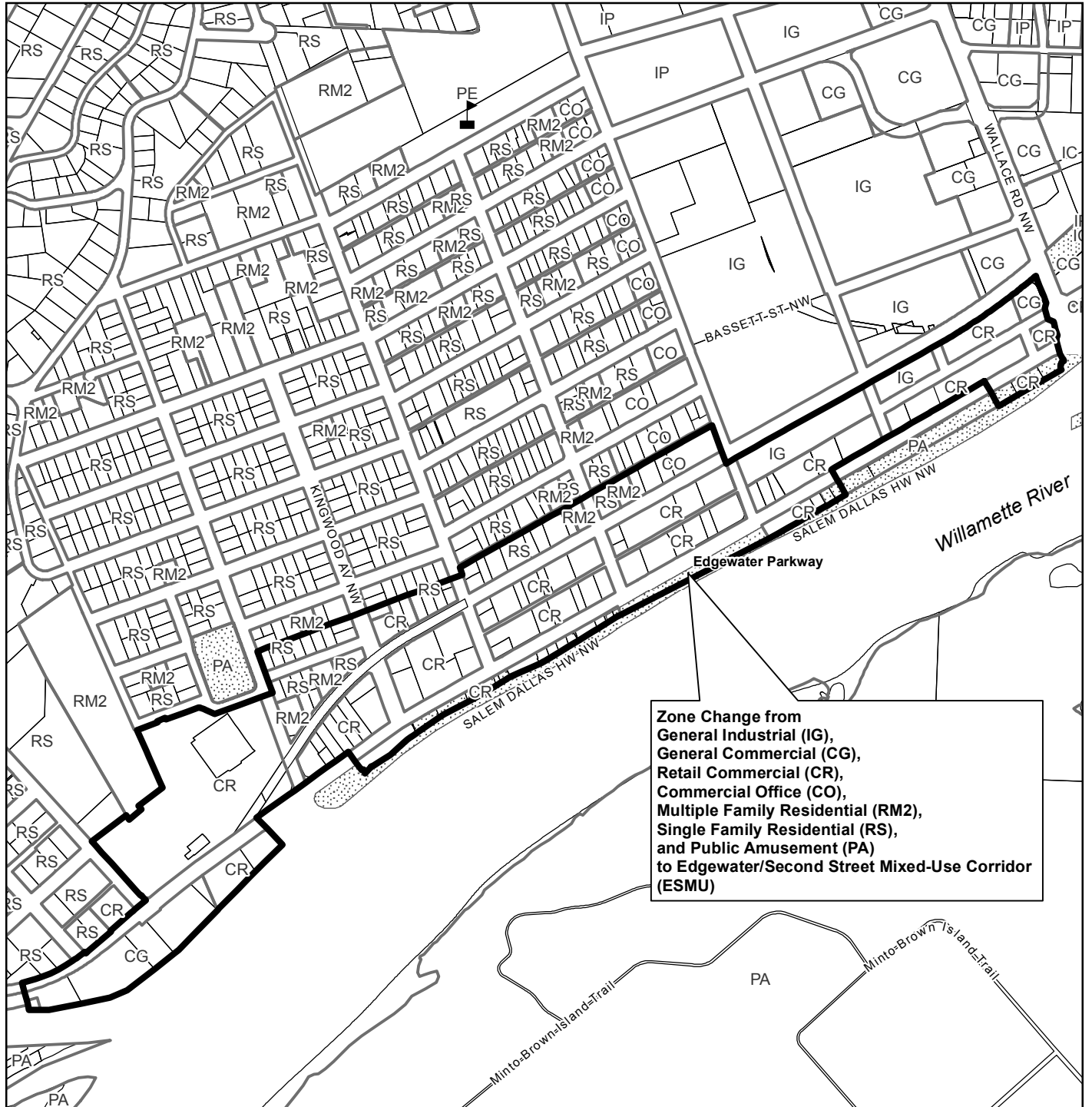


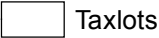






# Exhibit 3

## Proposed Zone Change to Edgewater/Second Street Mixed-Use Corridor (ESMU) Zone



**Zone Change from**  
 General Industrial (IG),  
 General Commercial (CG),  
 Retail Commercial (CR),  
 Commercial Office (CO),  
 Multiple Family Residential (RM2),  
 Single Family Residential (RS),  
 and Public Amusement (PA)  
**to Edgewater/Second Street Mixed-Use Corridor (ESMU)**

**Legend**

-  Taxlots
-  Urban Growth Boundary
-  City Limits
-  Outside Salem City Limits
-  Historic District
-  Schools
-  Parks



This product is provided as is, without warranty. In no event is the City of Salem liable for damages from the use of this product. This product is subject to license and copyright limitations and further distribution or resale is prohibited.