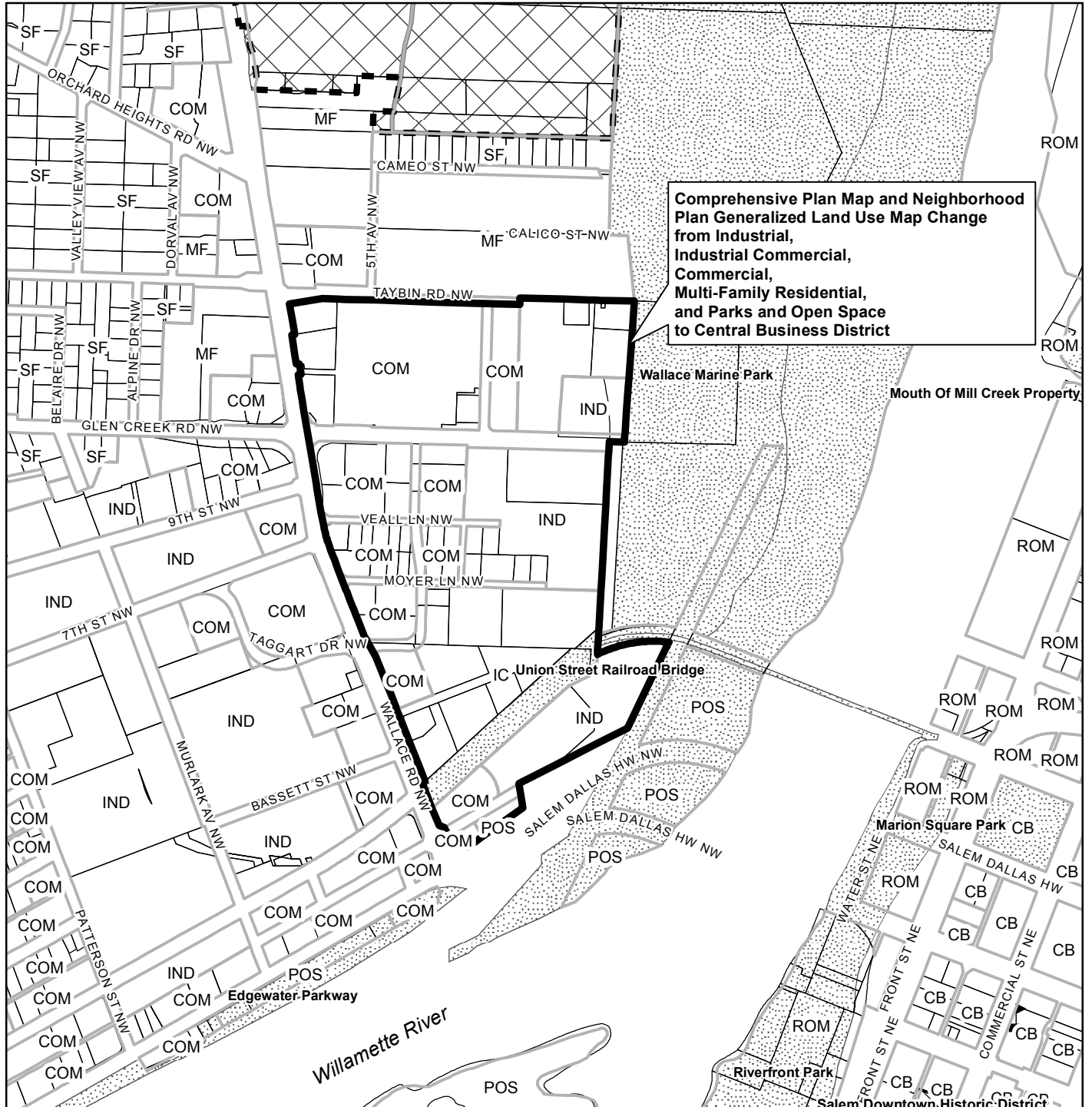









Exhibit 2 - Proposed Comprehensive Plan Map and Neighborhood Plan Map Change to "Central Business District"



Legend

-  Taxlots
-  Urban Growth Boundary
-  City Limits
-  Outside Salem City Limits
-  Historic District
-  Schools
-  Parks

CITY OF Salem
 AT YOUR SERVICE
 Community Development Dept.

0 175 350 700 Feet



This product is provided as is, without warranty. In no event is the City of Salem liable for damages from the use of this product. This product is subject to license and copyright limitations and further distribution or resale is prohibited.