

RESOLUTION NO. 2018-69

A RESOLUTION INITIATING A CLASS 2 VACATION OF AVIATION LOOP SE

Whereas, in its current configuration, Aviation Loop SE is no longer needed for right-of-way;

Whereas, the City Council may initiate a Class 2 vacation by adopting a resolution pursuant to SRC 255.065(b)(1)(B);

NOW, THEREFORE, THE CITY COUNCIL OF SALEM, OREGON, RESOLVES AS FOLLOWS:

Section 1. Pursuant to SRC 255.065(b)(1)(B), City Council hereby initiates a Class 2 vacation of Aviation Loop SE;

Section 2. A legal description and map of the proposed area to be vacated is attached hereto and incorporated herein by this reference as set forth in "Exhibit A" and "Exhibit B," respectively.

Section 3. Notice of this proposed vacation and a public hearing shall comply with SRC 255.065(b)(5);

Section 4. This resolution is effective upon adoption.

ADOPTED by the City Council this 25th day of June, 2018.

ATTEST:


City Recorder

Approved by City Attorney: _____

Checked by: A. Gamallo

EXHIBIT A

Vacation Descriptions

AREA 1

The McNary Field roadway commonly known as Aviation Loop as described, depicted, and dedicated to the public in City of Salem Resolution Number 92-48.

Excepting therefrom: That portion of said roadway previously vacated by City of Salem Ordinance Number 54-2003, recorded in Reel 2296, Page 282, Marion County deed records.

Further excepting therefrom: Any portion of said roadway located East of, forty feet distant from, and parallel with the centerline of 25th Street SE, opposite of monument number 117 marking an angle point in said 25th Street SE as depicted on Marion County Survey Number 38800.

AREA 2

That portion of Aviation Loop described in Exhibit "A", dedicated to the public by City of Salem Resolution Number 2004-30, recorded in Reel 2295, Page 51, Marion County deed records.

AREA 3

That strip of land along the east side of 25th Street SE described in Exhibit "C", dedicated to the public by City of Salem Resolution Number 2004-30, recorded in Reel 2295, Page 51, Marion County deed records.



REGISTERED
PROFESSIONAL
LAND SURVEYOR

Gerard A. Pappe 5.11.18
OREGON
JULY 17, 1981
GERARD A. PAPPE
1951

RENEWABLE: DECEMBER 31, 2018

EXHIBIT B

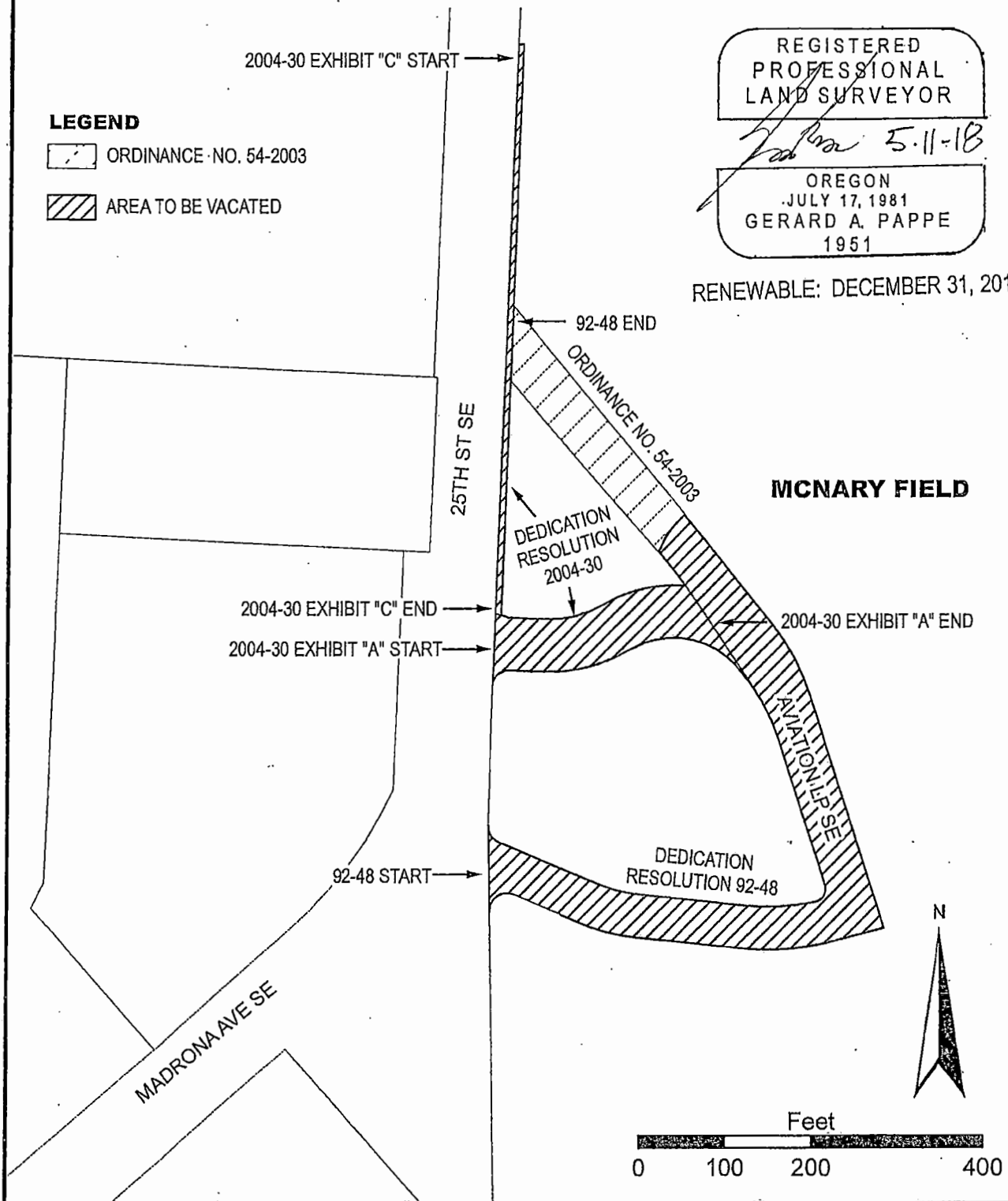
LEGEND

-  ORDINANCE NO. 54-2003
-  AREA TO BE VACATED

REGISTERED
PROFESSIONAL
LAND SURVEYOR

Gerard A. Pappe 5.11.18
OREGON
JULY 17, 1981
GERARD A. PAPPE
1951

RENEWABLE: DECEMBER 31, 2018



CITY OF *Salem*
AT YOUR SERVICE

PUBLIC WORKS DEPARTMENT

ENGINEERING DIVISION
555 Liberty Street SE, Room 325
Salem, OR 97301-3513
Phone 503-588-6211
www.cityofsalem.net

April 2018

EXHIBIT A

Vacation Descriptions

AREA 1

The McNary Field roadway commonly known as Aviation Loop as described, depicted, and dedicated to the public in City of Salem Resolution Number 92-48.

Excepting therefrom: That portion of said roadway previously vacated by City of Salem Ordinance Number 54-2003, recorded in Reel 2296, Page 282, Marion County deed records.

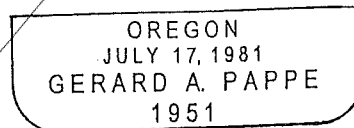
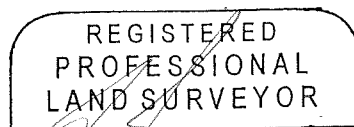
Further excepting therefrom: Any portion of said roadway located East of, forty feet distant from, and parallel with the centerline of 25th Street SE, opposite of monument number 117 marking an angle point in said 25th Street SE as depicted on Marion County Survey Number 38800.

AREA 2

That portion of Aviation Loop described in Exhibit "A", dedicated to the public by City of Salem Resolution Number 2004-30, recorded in Reel 2295, Page 51, Marion County deed records.

AREA 3

That strip of land along the east side of 25th Street SE described in Exhibit "C", dedicated to the public by City of Salem Resolution Number 2004-30, recorded in Reel 2295, Page 51, Marion County deed records.



RENEWABLE: DECEMBER 31, 2018

EXHIBIT B

LEGEND

 ORDINANCE NO. 54-2003

 AREA TO BE VACATED

REGISTERED
PROFESSIONAL
LAND SURVEYOR

Gerard A. Pappe 5.11.18
OREGON
JULY 17, 1981
GERARD A. PAPPE
1951

RENEWABLE: DECEMBER 31, 2018

M McNARY FIELD

25TH ST SE

92-48 END

ORDINANCE NO. 54-2003

DEDICATION
RESOLUTION
2004-30

2004-30 EXHIBIT "C" END

2004-30 EXHIBIT "A" START

2004-30 EXHIBIT "A" END

AVATION PL SE

DEDICATION
RESOLUTION 92-48

92-48 START

MADRONA AVE SE

N

Feet

0 100 200 400

CITY OF *Salem*
AT YOUR SERVICE

PUBLIC WORKS DEPARTMENT

ENGINEERING DIVISION
555 Liberty Street SE, Room 325
Salem, OR 97301-3513
Phone 503-588-6211
www.cityofsalem.net

April 2018