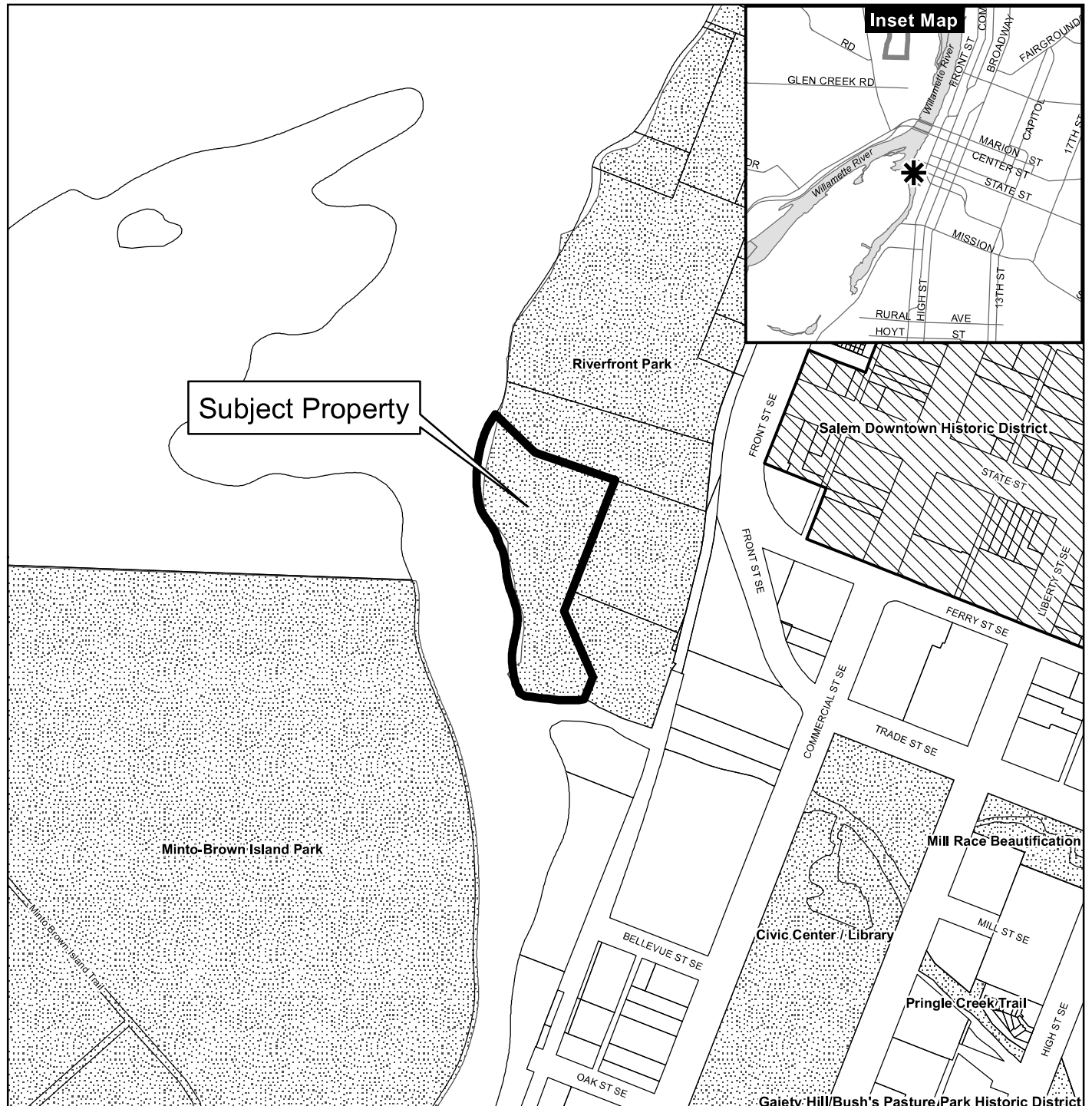


# Vicinity Map

## Eco-Earth Globe Location (073W27BA01492)



### Legend


- Taxlots
- Urban Growth Boundary
- City Limits
- Outside Salem City Limits
- Historic District
- Schools
- Parks

0 100 200 400 Feet




**CITY OF Salem**  
AT YOUR SERVICE  
Community Development Dept.

This product is provided as is, without warranty. In no event is the City of Salem liable for damages from the use of this product. This product is subject to license and copyright limitations and further distribution or resale is prohibited.



Acid Ball on the Willamette River – 8-7-1960 (citation: 6-22-2003 Statesman Journal, page 10A)



**Timothy J. Gonzalez**/Statesman Journal

March 5, 1995 – Statesman Journal Page 1



Acid Ball- with 'donor' wall prior to conversion – c.2002



Acid Ball – with scaffolding for installation of tiles- c 2003





Tile Setters- Eco Earth Globe, c. 2003



Eco Earth Globe- 2003



TIMOTHY J. GONZALEZ / Statesman Journal

**WONDERFUL WORLD:** Dancers from a children's ballet group watch Saturday as **Eco-Earth** is unveiled at Riverfront Park in Salem.

June 29, 2003 page 21 "Eco-Earth unveiled for Kids"