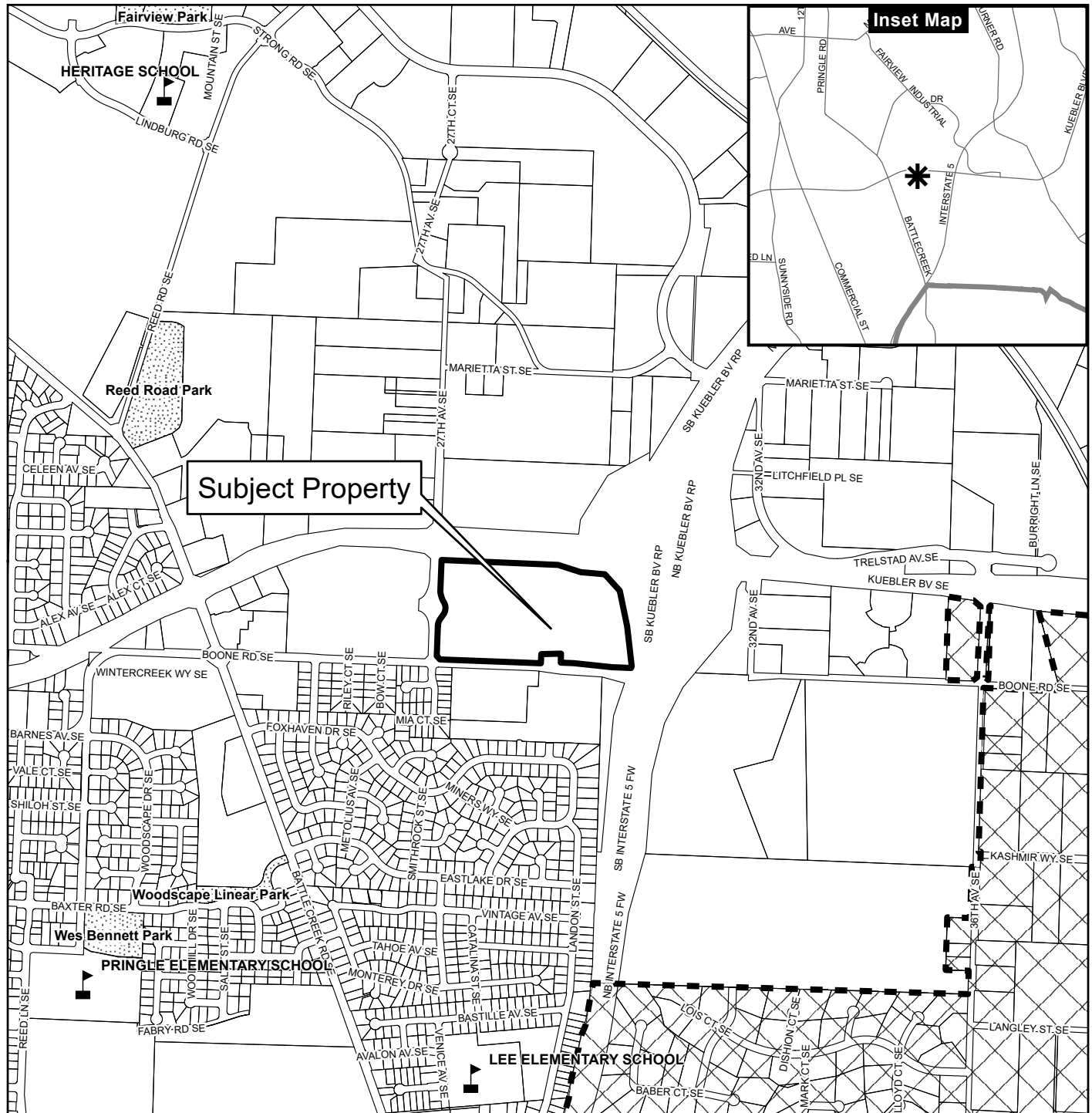
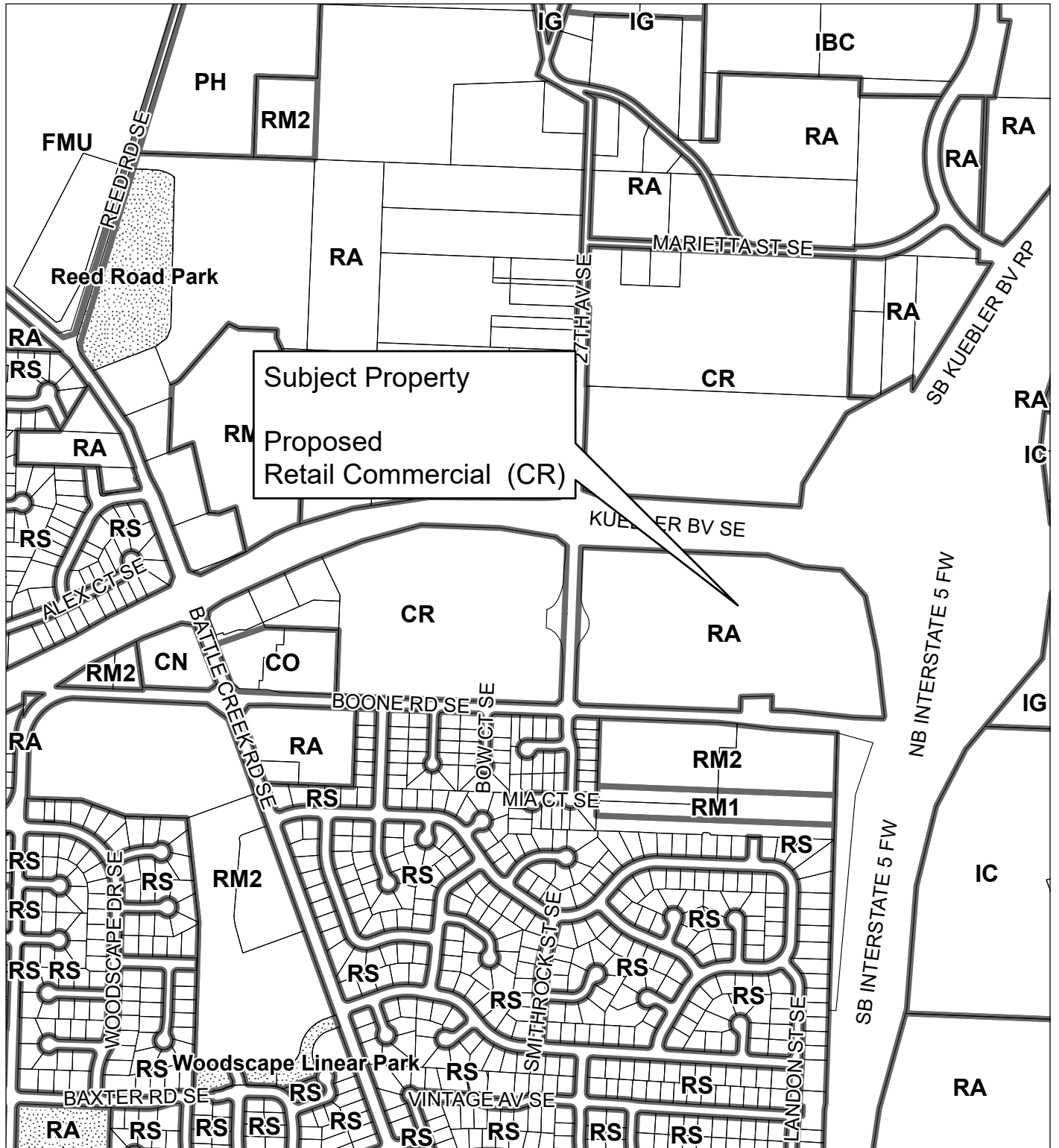


# Vicinity Map

## 2900 Block Kuebler BLVD SE



# PROPOSED ZONING MAP CHANGE



## Legend

- |                           |         |
|---------------------------|---------|
| Base Zoning               | Taxlots |
| Urban Growth Boundary     | Parks   |
| Outside Salem City Limits | Schools |

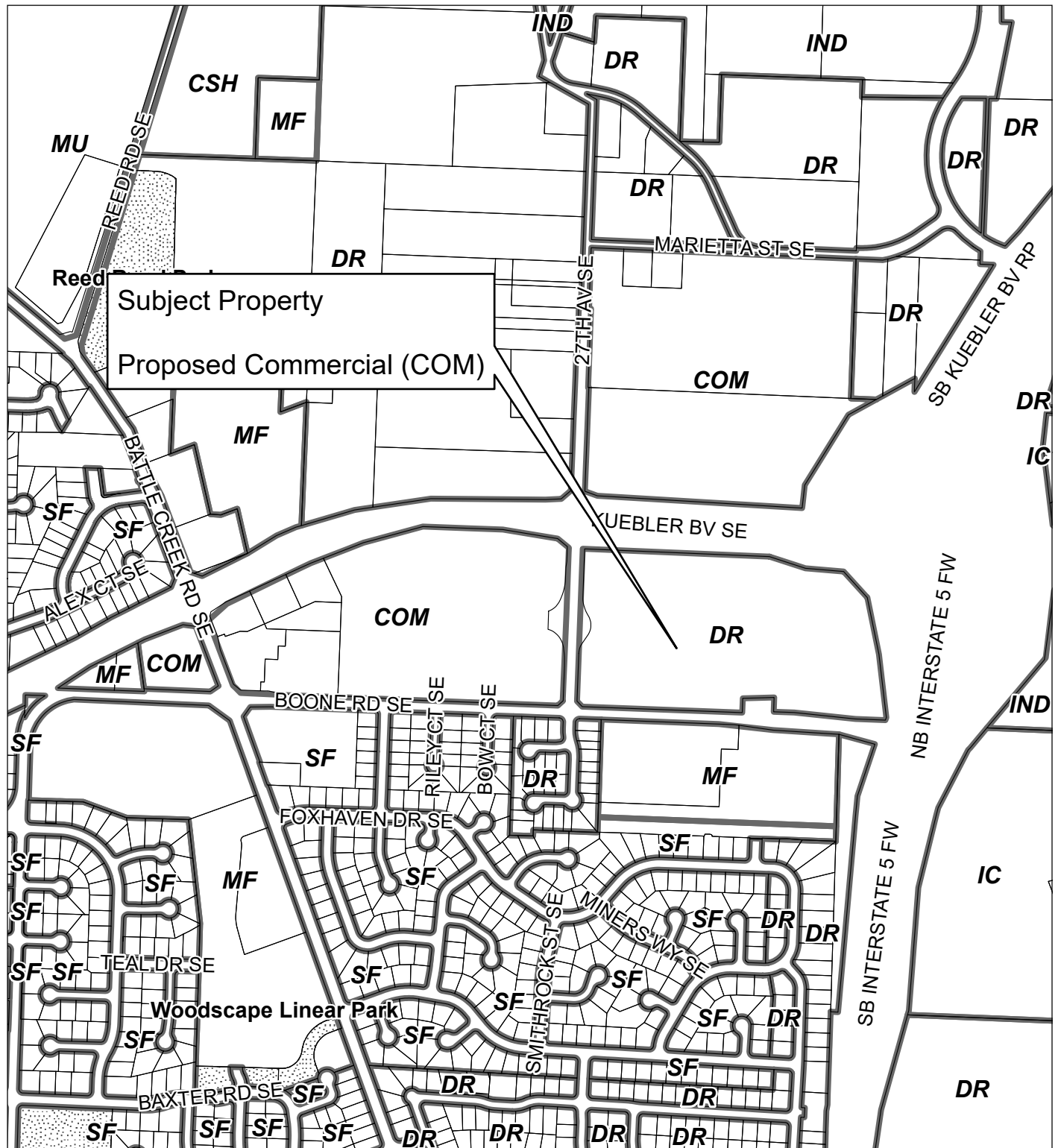
This product is provided as is, without warranty. In no event is the City of Salem liable for damages from the use of this product. This product is subject to license and copyright limitations and further distribution or resale is prohibited.

0 50' 100' 200 Feet



CITY OF *Salem*  
AT YOUR SERVICE  
Community Development Dept.

# PROPOSED COMPREHENSIVE PLAN CHANGE



## Legend

- |                           |         |
|---------------------------|---------|
| Comprehensive Plan        | Taxlots |
| Urban Growth Boundary     | Parks   |
| Outside Salem City Limits | Schools |

This product is provided as is, without warranty. In no event is the City of Salem liable for damages from the use of this product. This product is subject to license and copyright limitations and further distribution or resale is prohibited.

0 50' 100' 200 Feet



CITY OF *Salem*  
AT YOUR SERVICE  
Community Development Dept.