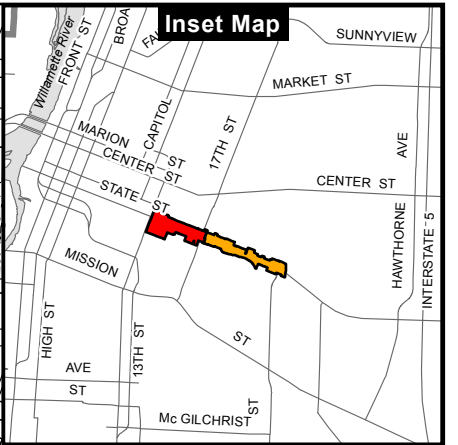
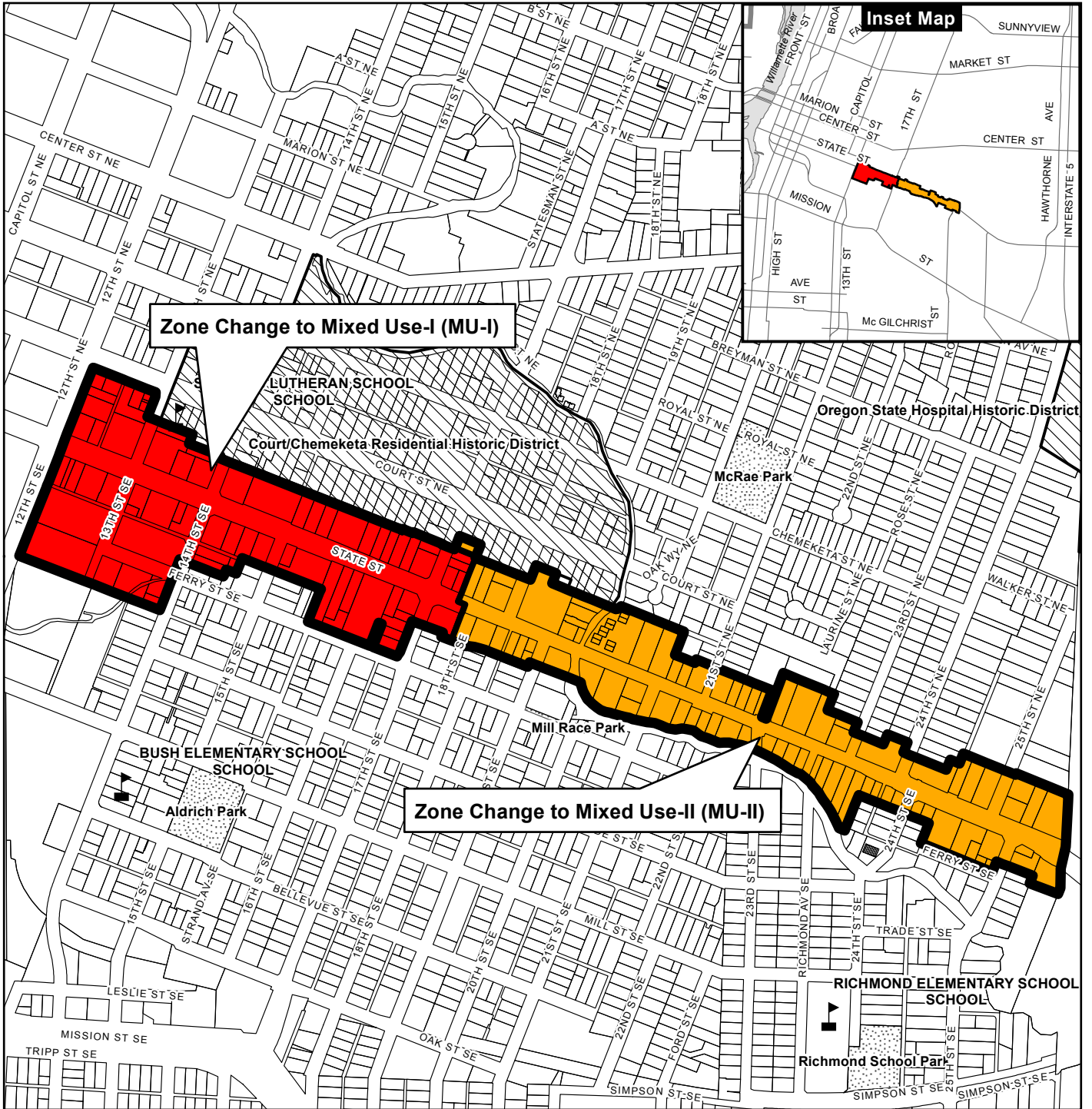


State Street Corridor Proposed Zone Change



Zone Change to Mixed Use-I (MU-I)

Zone Change to Mixed Use-II (MU-II)

Legend

- Taxlots
- Proposed Mixed Use-I Zone
- Historic District
- Proposed Mixed Use-II Zone
- Schools

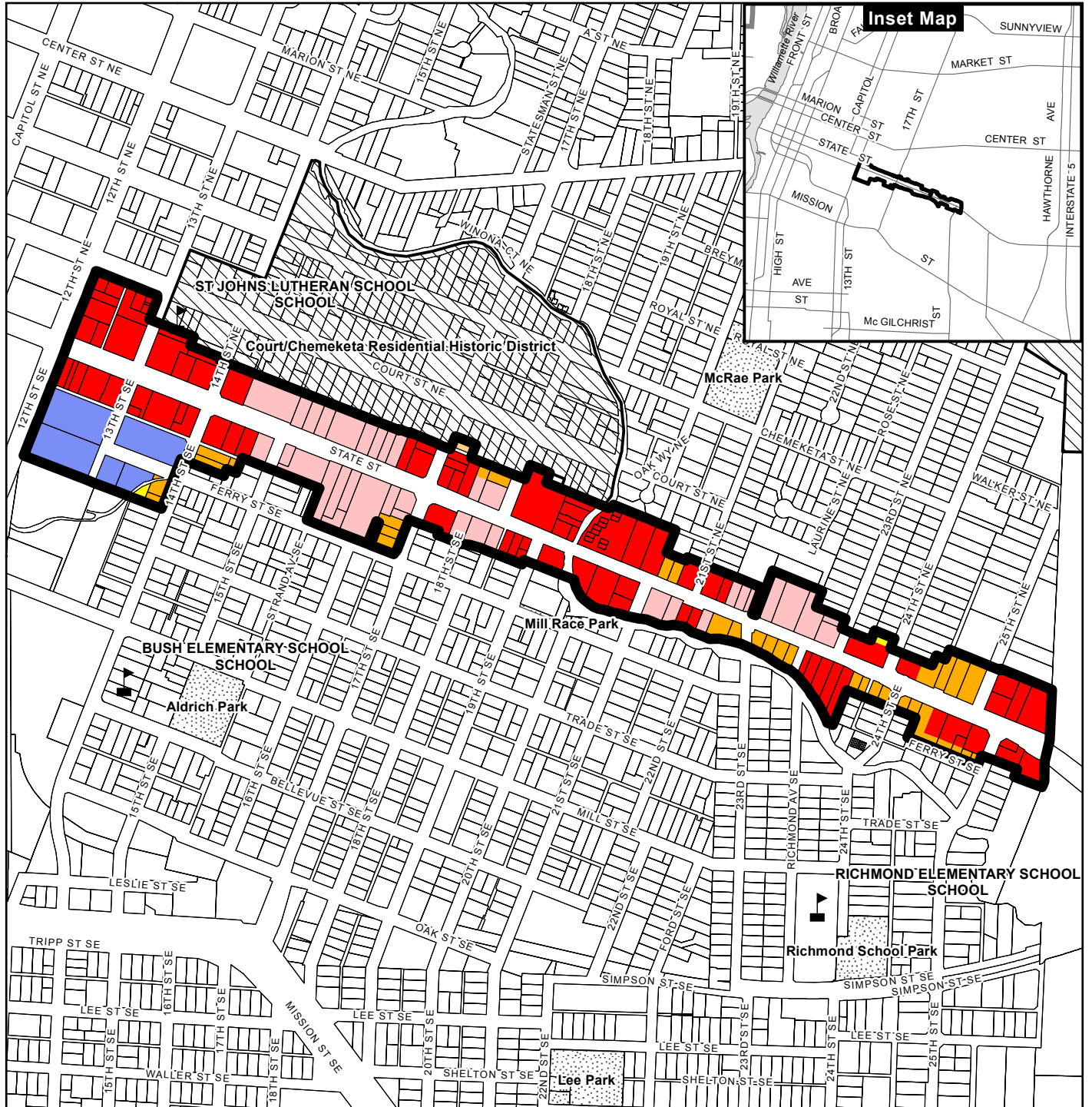
CITY OF Salem
AT YOUR SERVICE
Community Development Dept.

This product is provided as is, without warranty. In no event is the City of Salem liable for damages from the use of this product. This product is subject to license and copyright limitations and further distribution or resale is prohibited.







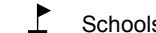


0 100 200 400 Feet



State Street Corridor Existing Zoning



Legend

-  Taxlots
-  Single Family Residential
-  Commercial Office
-  Historic District
-  Multiple Family Residential 1
-  Retail Commercial
-  Schools
-  Multiple Family Residential 2
-  Public Service



CITY OF Salem
AT YOUR SERVICE
Community Development Dept.

This product is provided as is, without warranty. In no event is the City of Salem liable for damages from the use of this product. This product is subject to license and copyright limitations and further distribution or resale is prohibited.

