

Sec. 111.001. Definitions, generally.

Unless the context otherwise specifically requires, terms used in the UDC shall have the meanings set forth in this chapter; provided, however:

- (a) Where chapter specific definitions are included in another chapter of the UDC, those definitions are the controlling definitions; and
- (b) Where a term is not defined within the UDC, the term shall have its ordinary accepted meaning within the context in which it is used. Webster's Third New Int'l Dictionary (unabridged ed. 2002) shall be the standard reference to ordinary accepted meanings.

Abutting means touching along a boundary or point.

Accessory building or structure means a building or structure that is incidental and subordinate to, and dependent upon, the principal use on the same premises.

Accessory dwelling unit means a second dwelling unit that is attached to or detached from a single-family detached dwelling, manufactured home, or zero side yard dwelling on the same lot. The accessory dwelling unit is accessory to and is smaller than the primary dwelling unit.

Accessory short-term rental means a type of short-term rental which is operated as an accessory use to a household living use where a resident family rents guest rooms within their dwelling unit, or a guest house if applicable, when they are present as hosts, or rents their entire dwelling unit, including a guest house if applicable, during periods of time when they are away, to overnight guests on a daily or weekly basis for periods of less than 30 consecutive days.

Adjacent means near or close, but not necessarily contiguous with.

Adjoin means to abut.

Adult day care center means day care for adults in a nonresidential structure.

Adult day care home means day care for five or fewer adults provided in the home of the adult day care provider.

Affordable housing means housing that is affordable to households with incomes equal or less than 80 percent of the median family income in the county for which the development is built or for the state, whichever is greater, and in a manner so that no more than 30 percent of the household's gross income will be spent on rent, home loan or mortgage payments, and utilities.

Alley means a public or private way other than a street or flag lot accessway that provides primary or secondary vehicle access to an abutting property where the majority of the width of the alley within a block meets the right-of-way width requirement set forth under SRC Chapter 803, Table 803-1.

Ambulance service facility means a building used for the administrative offices of an ambulance service, the housing of emergency medical personnel, and the ordinary maintenance and repair of emergency vehicles and equipment.

Ambulance station means a building, or a specific portion of a building or development, that is utilized for the housing of on-call emergency medical ambulance personnel.

Apartment means a building that contains three or more dwelling units and which is designed, built, rented, leased, let or hired out to be occupied, or which is occupied as the home or residence of three or more families living independently of each other and doing their own cooking in the said building; or a building in condominium ownership containing three or more dwelling units.

Application for affordable multiple family housing means, for purposes of SRC 300.810, an application for affordable housing which is affordable to households with incomes equal to or less than 60 percent of the median family income for the county in which the development is built or for the state, whichever is greater, and that is:

- (a) A permit or zone change submitted under ORS 227.175;
- (b) For development of a multifamily residential building containing five or more residential units where at least 50 percent of the residential units included in the development will be sold or rented as affordable housing; and
- (c) Subject to a covenant, as required under ORS 197.311, that restricts the owner, and each successive owner, of the development or a residential unit within the development from selling or renting any of the identified affordable residential units as housing that is not affordable housing for a period of 60 years from the date of the certificate of occupancy.

Arcade means a continuous covered arched passageway located parallel to a building, street, or open space, and open and accessible to the public.

Arterial street means a major arterial street or minor arterial street.

Bicycle parking area means an area of a development site used for the parking of bicycles. A bicycle parking area includes the bicycle parking space, or spaces, and the access aisle providing access to, and maneuvering area for, the bicycle parking spaces.

Buildable width means the distance along the street right-of-way, exclusive of side setbacks, wetlands, and riparian corridors, that is sufficiently deep to accommodate a lot depth of 70 feet and meet setback requirements. Where a development fronts on a street which is curved, the buildable width shall be measured radial to the curve.

Building means any structure used or intended for supporting or sheltering any use or occupancy.

Building articulation means design emphasis given to walls, roofs, windows, balconies, entries, and other architectural features to divide buildings into smaller identifiable pieces, reduce the appearance of building bulk and mass, provide visual interest, and introduce elements of scale.

Building frontage means the portion of a lot occupied by buildings placed at the front setback line. The front setback line is the line extending across the front of the lot at the front setback distance. For corner lots, building frontage also means the portion of a lot occupied by buildings placed at the setback line applicable to the intersecting street.

Building Official means the Administrator of the Building and Safety Division of the Department of Community Development of the City, or the Building Official's designee.

Building offset means a change in vertical planes along the exterior facade of a building used to divide the building into smaller identifiable pieces and reduce the appearance of building bulk and mass. An offset that does not continue the entire length of the building, and therefore, configured as a "bump out," counts as one building offset. Decks or covers over entryways do not count as building offsets.

Building offset interval means the space between building offsets.

Canopy tree means a deciduous shade tree planted primarily for its high crown of foliage.

Carport means a permanent structure used for the parking or storage of vehicles which is unenclosed on two or more sides.

Central Salem Development Program (CSDP) Area means that area of the City within the following boundaries:

Beginning at the SE corner of 12th Street SE and Mission Street SE in Section 27 Township 7 South Range 3 West in Marion County, Oregon; Thence Northerly along the East line of 12th Street SE to its intersection with the East Right-of-Way line of the Southern Pacific Railroad; Thence continuing Northerly along said East line of Railroad to the North side of "D" Street NE; Thence Westerly along the North side of "D" Street NE to the West Side of Fifth Street NE; Thence Northerly along the West side of Fifth Street NE to the North side of Market Street NE; Thence Easterly along the North side of Market Street NE to an Alley running between Fifth Street NE and Church Street NE; Thence Northerly along Said Alley to the North side of Gaines Street NE; Thence Easterly along the North side of Gaines Street to the West side of Church Street NE; Thence Northerly along the West Side of Church Street to the North line of an Alley running between Hood Street NE and Shipping Street NE; Thence Westerly along the North side of Said Alley to the East bank of the Willamette River; Thence Southerly along the East Bank of the Willamette River and Willamette Slough to the Westerly projection of the South line of Mission Street SE; Thence running Easterly along the South side of Mission Street SE to the Place of Beginning (see Figure 111-3).

Child means a child as defined by ORS 329A.250.

Child day care center means a child care facility as defined in ORS 329A.250, other than a child day care home, that is certified under ORS 329A.280.

Child day care home means a child care facility, as defined in ORS 329A.250, that is registered under ORS 329A.330 or certified under ORS 329A.280 and provides child care in a dwelling unit to not more than 16 children.

Circular driveway means a curved one-way driveway serving a single family, two family, three family, or four family use that has two points of access to a street where one of the points of access is an entrance and the other point of access is an exit.

City infrastructure means public infrastructure providing vehicular and pedestrian transportation, City utilities, and parks.

City utilities means public improvements providing water, wastewater, and stormwater facilities.

Collector street means a street that allows traffic within an area or neighborhood to connect to an arterial street, and designated as such in the Salem Transportation System Plan. Collector streets shall have priority over local streets in the installation of any traffic control devices. Single family and duplex access onto collector streets may be limited according to Public Works Design Standards.

Columnar tree means a tree species that is tall and cylindrical or tapering.

Common open space means open area intended for shared use and enjoyment in a development. Common open space includes landscaping, walkways, play areas, swimming pools, roof gardens, or other open areas which provide active or passive recreational or visual amenities for residents. Common open space does not include parking areas, streets, or other areas designed for motor vehicle circulation or storage.

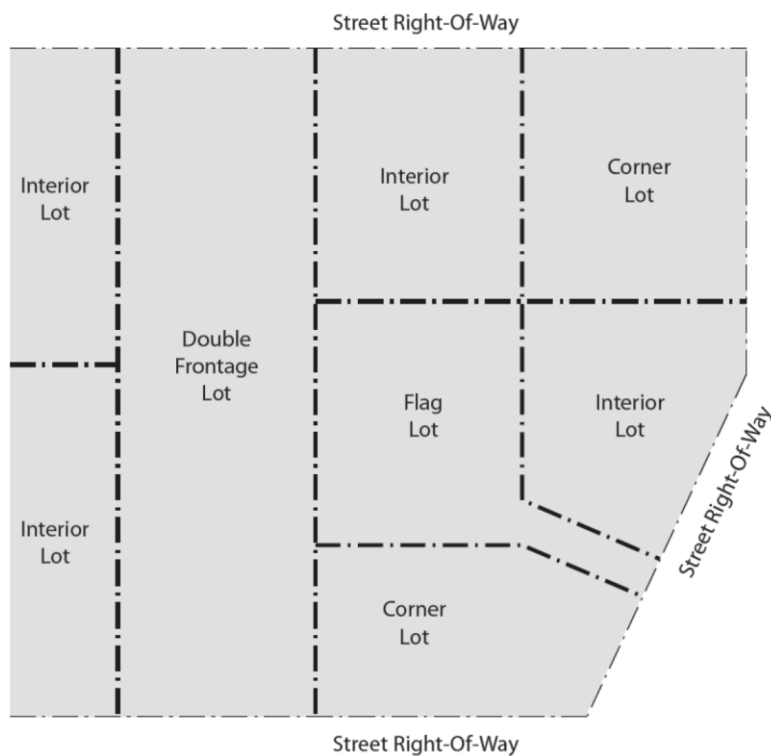
Complex means a group of buildings, structures, or other development that is functionally or conceptually integrated, regardless of the ownership of the development or underlying land, and regardless of whether located on one or more lots or parcels.

Contiguous means touching along a boundary or point. Unless otherwise provide under the UDC, any properties that are separated by public right-of-way shall not be considered contiguous.

Core network means those bus service corridors within the Salem/Keizer Urban Area that represent the highest priority for service as adopted in Resolution No. 2017-10 by the Salem Area Mass Transit District Board of Directors on July 27, 2017.

Corner lot means a lot abutting two or more intersecting streets, where the interior angle formed by the intersection of the streets does not exceed 135 degrees; or a lot having two or more adjacent front lot lines in which the interior angle formed by the extensions of the front lot lines in the direction which they take at their intersections with the side lot lines forms an angle of 135 degrees or less. In the event a street front lot line is a curve at its point of intersection with a side lot line, the tangent to the curve at that point shall be considered the direction of the front lot line (see Figure 111-1).

FIGURE 111-1. LOT TYPES



Cottage cluster means a group of five to twelve detached dwelling units, each with a maximum building footprint of 900 square feet, that are located on an individual lot and include a common courtyard.

Cottage housing means a development consisting of at least two or more attached and/or detached dwelling units on one lot as a legal nonconforming use as of May 15, 1979.

Crime prevention through environmental design means specific measures taken to enhance the safety of residents and minimize the potential for crime through the physical design of a development.

Cul-de-sac means a dead end street having a turnaround area at the dead end.

Curbline means the line indicating the edge of the vehicular roadway within the overall right-of-way.

dbh means the diameter of a tree measured in inches at a height of 4.5 feet above grade. When a fork in the trunk occurs at or above 4.5 feet, the dbh is the smallest diameter at 4.5 feet or below. When the fork occurs below 4.5 feet, or the tree splits into multiple stems at ground level, each stem is considered a separate tree trunk and is measured accordingly. The term "dbh" is also known as "diameter at breast height."

Dead-end street means a street which terminates without a turnaround area and is intended to continue through at some future time.

Development means to construct or alter a structure, to make alterations or improvements to the land or to make a change in use or appearance of land, to divide or reconfigure land, or to create, alter, or terminate a right of access. The term "development" does not include:

- (a) Maintenance and repair, usual and necessary for the continuance of an existing use;
- (b) Reasonable emergency procedures necessary for the safety or operation of property; or
- (c) Interior or exterior remodeling that does not increase the square footage or height of a structure, or substantially alter the appearance of a structure.

Development site means an individual lot or multiple contiguous lots accommodating a single development or a complex.

Double frontage lot means a lot that has frontage on two streets that do not intersect at the lot's boundaries (see Figure 111-1).

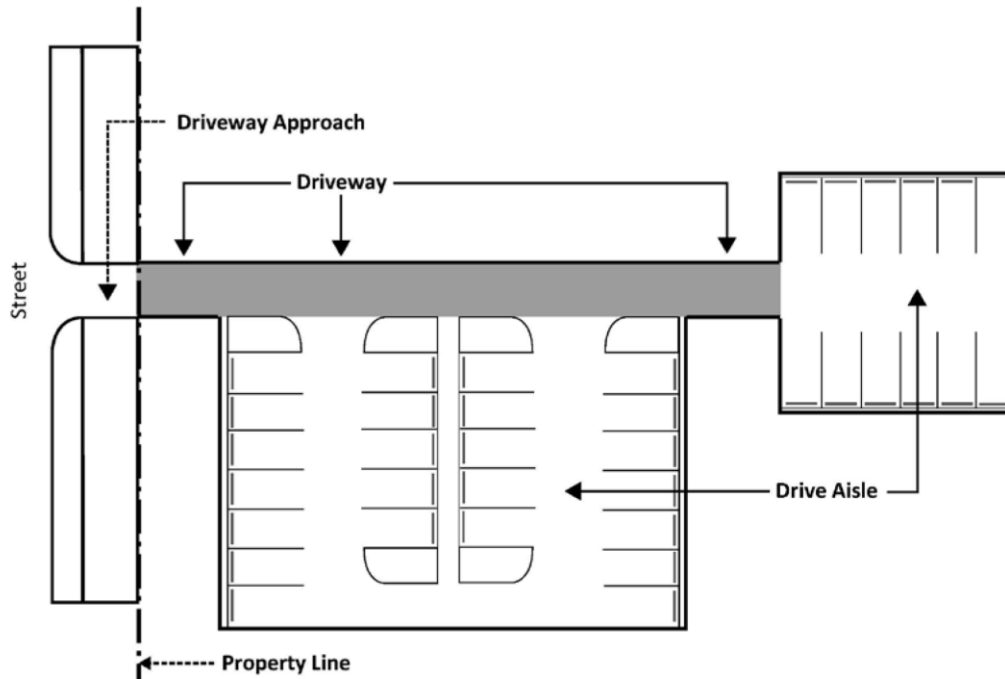
Downhill lot means a hillside lot which slopes downhill from the front lot line.

Downtown Parking District means that certain district, established under SRC chapter 7, which provides for the financing and administration of programs for economic promotion and public parking for motor vehicles in the Central Business District of the City (see Figure 111-4).

Drive-through means a facility where goods or services are provided to a patron of a business while in their motor vehicle, and typically including queuing lanes leading to drive-up service windows or service areas. A drive-through does not include motor vehicle services, as set forth in SRC 400.055(b).

Driveway means an area providing vehicular access to a site that begins at the property line and extends into the site; or an area providing vehicular circulation between parking areas on a site (see Figure 111-2). A driveway does not include maneuvering areas or drive aisles within parking areas.

FIGURE 111-2. DRIVEWAY



Duplex means a building containing two attached dwelling units on an individual lot that share a common wall or common floor/ceiling. For the purposes of this section, a building that contains an accessory dwelling unit attached to a single family detached dwelling, manufactured home, or zero side yard dwelling shall not be considered a duplex.

Dwelling means a building, or portion thereof, which contains one or two dwelling units.

Dwelling unit means a single independent unit providing complete living facilities for one or more persons, including permanent provisions for living, sleeping, eating, cooking, and sanitation. For the purposes of this definition, "independent" means the dwelling unit:

- (a) Is detached from any other dwelling unit or is separated from any other dwelling unit by an approved fire separation as required under the Building Code;
- (b) Includes a kitchen area with a sink and an approved electrical service connection for a stove or range; and
- (c) Does not have a direct interior connection to any other dwelling unit, but may have fire-separated access to a common facility shared with any other dwelling unit.

Employees means all persons, including proprietors, performing work on a premises for compensation. For purposes of SRC chapter 806, employees include all persons, including proprietors, performing work on a premises for compensation during the largest shift at peak season.

Excavation means any act by which earth, sand, gravel, rock, or any similar material is dug into, cut, quarried, uncovered, removed, displaced, relocated, or bulldozed, including the conditions resulting therefrom.

Existing wildlife rehabilitation facility means any building, structure, or land which is occupied or being used by a wildlife rehabilitator who is licensed by the Oregon Department of Fish and Wildlife and actively engaged in wildlife rehabilitation as of July 14, 1994.

Facade means the vertical plane of one exterior side of a building.

Family means:

- (a) An individual;
- (b) Two or more persons related by blood, marriage, domestic partnership, legal adoption, or guardianship;
- (c) Two or more persons with disabilities, as defined in the Fair Housing Amendments Act of 1988, who need not be related by blood, marriage, domestic partnership, legal adoption, or guardianship living together in a dwelling unit; or
- (d) Any number of persons who need not be related by blood, marriage, domestic partnership, legal adoption, or guardianship living together in a dwelling unit.

Fence means an unroofed structure used as an enclosure, barrier, or restriction to light, sight, air, or passage.

Fill or *backfill* means a deposit of earth or other natural or manmade material placed by artificial means.

Finished grade means the final grade upon completion of excavation, fill, or paving.

Flag lot means a lot that is set back from the street at the rear or at the side of another lot, with vehicular access to the street provided by a flag lot accessway (see Figure 111-1).

Flag lot accessway means a portion of a lot that provides legal access from a street to one or more flag lots. An accessway may be through fee-simple ownership as part of a flag lot or by an access easement with associated reciprocal and irrevocable access rights for all lots using the accessway.

Floor area means the area within the exterior walls of a building or structure, or portion thereof, exclusive of vent shafts and courts. The floor area of an unenclosed building or structure, or portion thereof, is the usable area under the horizontal projection of the roof or floor above.

Floor area ratio (FAR) means a measure of the intensity of a development, expressed as a ratio of total building floor area to total lot area.

Frontage means that portion of real property which abuts a street, whether or not access to the property is accorded thereby, and whether or not a building or structure faces the street. In context, when coupled with the term "alley," the term "frontage" has the same meaning with respect to an abutting alley.

Garage means a building or portion thereof used for the parking or storage of vehicles.

Grade means the lowest point of elevation of the ground or paved surface excluding stairwells and area wells at the point's contact with a building's foundation, a property line, or a street, depending upon the context.

Grading means the act of excavating and filling.

Guest house means an accessory building maintained for the purpose of providing temporary and gratuitous living accommodations, but dependent upon the main dwelling for cooking or bathroom facilities, or both.

Guest room means any room or rooms used or intended to be used by a guest for sleeping purposes.

Habitable space means space within a structure for living, sleeping, eating, or cooking. Bathrooms, closets, halls, storage or utility space, and similar areas are not considered habitable space.

Hillside lot means a lot having an average cross slope of 15 percent or more and that is residentially zoned or developed for uses falling under household living.

Household pet means a domesticated animal that is kept for pleasure rather than for a commercial purpose such as breeding, boarding, grooming, or medical care. Common household pets include cats, dogs, hamsters, gerbils, guinea pigs, canaries, parakeets, parrots, turtles, lizards, and tropical fish.

Infill lot means a residential flag lot created by the partition of land after February 8, 2006.

Interior lot means any lot, other than a corner lot or double frontage lot (see Figure 111-1).

Interior lot line means a lot line that is not adjacent to a street.

Land division means the act of dividing land to create lots or parcels. A property line adjustment is not a land division.

Land use action means the City's process of reviewing an application for a land use or limited land use decision.

Live-work unit means a dwelling unit that includes a designated space for a business or other nonresidential use that is operated by an occupant of that unit. The live-work unit is accessory to the dwelling unit within which it is located.

Livestock means, except as otherwise provided herein:

- (a) One or more members of any species of cattle, swine, sheep, goat, horse or other equine, llama, alpaca or related ruminant, or poultry regardless of the purpose for which they may be kept; and
- (b) Any species of bee, rabbit, or fur-bearing animal kept for sale, for sale of byproducts, for livestock increase, or for value increase.
- (c) Poultry, miniature swine, and bees kept in accordance with SRC chapter 50 shall not be considered livestock.

Loading space means an off-street space for the parking of a vehicle while loading or unloading.

Local street means a street not designated as a collector, minor arterial, major arterial, or parkway in the Salem Transportation System Plan. A local street primarily serves to provide direct access to abutting land and offers the lowest level of traffic mobility.

Lot means a single lawfully established unit of land created by a subdivision of land. Except where otherwise stated, the term "lot" includes the term "parcel."

Lot line means one of the property lines forming the exterior boundaries of a lot.

Major arterial means a street for moving large volumes of intra-city and regional traffic, and designated as such in the Salem Transportation System Plan. A fully improved major arterial serves as the main radial, and provides peripheral routes through the City. The ultimate cross-sectional width of a major-arterial is multi-lane, as shown in the Salem Transportation System Plan.

Manufactured dwelling means a residential trailer, mobile home, or manufactured home. A manufactured dwelling does not include any building or structure constructed to conform to the Oregon

Structural Specialty Code or the One and Two Family Dwelling Code adopted pursuant to ORS 455.100 to 455.450 and 455.610 to 455.630, or any unit identified as a recreational vehicle by the manufacturer.

Manufactured dwelling park means any place where four or more manufactured dwellings are located on a development site and intended for residential use. The term "manufactured dwelling park" does not include a lot or lots located within a subdivision being rented or leased for occupancy by no more than one manufactured dwelling per lot if the subdivision was approved pursuant to SRC chapter 205.

Manufactured home means a structure constructed for movement on the public highways that has sleeping, cooking, and plumbing facilities, that is intended for human occupancy, that is being used for residential purposes, and that was constructed after June 15, 1976, and in accordance with federal manufactured housing construction and safety standards and regulations in effect at the time of construction.

Marijuana means the plant Cannabis family Cannabaceae, any part of the plant Cannabis family Cannabaceae and the seeds of the plant Cannabis family Cannabaceae. The term "marijuana" does not include industrial hemp, as defined in ORS 571.300.

Marijuana production means the commercial manufacture, planting, cultivation, growing, or harvesting of marijuana for wholesale or retail trade. The manufacture, planting, cultivation, growing or harvesting of marijuana for personal use, or as a state registered medical marijuana grower for up to four state registered patients, as allowed by state law is not included in this definition.

Middle housing means townhouses, two family uses, three family uses, four family uses, and cottage clusters.

Middle housing land division means a partition or subdivision of a lot, parcel, or other lawfully established unit of land which has been, or is proposed to be, developed for middle housing in order to locate each dwelling unit on a separate lot.

Minor arterial means a street providing primarily intra-area and inter-neighborhood access, and designated as such in the Salem Transportation System Plan. A fully improved minor arterial has a minimum of two travel lanes with left-turn pockets and center left-turn lanes.

Mixed-use building means a building that is two or more stories in height and which contains a combination of residential and non-residential use where at least 75 percent of the ground floor area of the building is occupied by non-residential use and residential use is included on the upper floors.

Mobile home means a structure constructed for movement on the public highways that has sleeping, cooking, and plumbing facilities, that is intended for human occupancy, that is being used for residential purposes, that was constructed between January 1, 1962, and June 15, 1976, and met the construction requirements of Oregon mobile home law in effect at the time of construction.

Native vegetation means plant species which are indigenous to Oregon and appropriate to local site conditions such as hydrology, soils, light availability, and slope aspect.

Natural grade means the grade of the land in an undisturbed state.

Neighborhood means a localized area within the City with a development pattern that provides infrastructure and services which meets the needs of persons residing or working in the area. A neighborhood encompasses a larger area than vicinity.

Neighborhood association means a neighborhood organization that is officially recognized as provided in SRC chapter 64.

Nightclub means an establishment open at night that provides music and space for dancing, and usually serves alcohol.

Nuisance vegetation means native and non-native plant species with a tendency to dominate plant communities, or which are considered harmful to humans, and which are designated as nuisance vegetation in the tree and vegetation technical manual.

Office complex means a group of businesses falling primarily under the business and professional services use category that form a centralized unit and that have a joint parking area available for use by patrons of any single business.

Off-street parking area means an area of a development site used for short-term off-street parking of vehicles. An off-street parking area includes aisles and maneuvering areas within the parking area.

Open space means land designated to preserve community livability, significant plant materials, and natural resources.

Owner means the owner of record of real property as shown on the latest tax rolls or deed records of the county, and includes a person who furnishes evidence that the person is purchasing property under a written recorded or unrecorded land sale contract.

Parcel means a single lawfully established unit of land created by a partition of land.

Parking space means a designated space in a parking area for the parking of one motor vehicle.

Parking structure means a structure, or portion thereof, that provides two or more levels of parking.

Parkway means a street for moving large volumes of both intra-city traffic and regional traffic at higher speeds, and designated as such in the Salem Transportation System Plan. A fully improved parkway is a divided highway with a minimum of four travel lanes and extremely limited access.

Partition means dividing land to create not more than three parcels of land within a calendar year, but does not include:

- (a) Dividing land as a result of a lien foreclosure, foreclosure of a recorded contract for the sale of real property, or the creation of cemetery lots;
- (b) A property line adjustment;
- (c) Dividing land as a result of the recording of a subdivision or condominium plat;
- (d) Selling or granting by a person to a public agency or public body of property for state highway, county road, city street or other right-of-way purposes if the road or right-of-way complies with the applicable comprehensive plan and ORS 215.213(2)(p) to (r) and 215.283(2)(q) to (s). However, any property sold or granted for state highway, county road, city street or other right-of-way purposes shall continue to be considered a single unit of land until the property is further subdivided or partitioned; or
- (e) Selling or granting by a public agency or public body of excess property resulting from the acquisition of land by the state, a political subdivision, or special district for highways, county roads, city streets, or other right-of-way purposes when the sale or grant is part of a property line adjustment incorporating the excess right-of-way into adjacent property. The property line adjustment shall be approved or disapproved by the applicable local government. If the

property line adjustment is approved, it shall be recorded in the deed records of the county where the property is located.

Pedestrian connection means a continuous, unobstructed, and reasonably direct route between two points that is intended and suitable for pedestrian use.

Pedestrian pathway means any sidewalk, footpath, or trail which provides on-site pedestrian access and circulation.

Pedestrian scale means site and building design elements that are dimensionally less than those intended to accommodate automobile traffic, flow, and buffering. Examples include ornamental lighting of limited height; bricks, pavers or other modules of paving with small dimensions; a variety of planting and landscaping materials; arcades or awnings that reduce the height of walls; and signage and signpost details that can only be perceived from a short distance.

Planning Administrator means the Administrator of the Planning Division, Department of Community Development of the City, or the Planning Administrator's designee.

Plaza means an area generally open to the public on a controlled basis, and usually adjoining and connecting directly to a sidewalk, pedestrian walkway, transit stop, or building entrance, that provides a place for individuals to sit, stand, or rest. Plazas typically include low walls or planters and landscaping to create a semi-enclosed space and to buffer and separate the plaza from adjoining parking lots and vehicle maneuvering areas. Plazas also typically include amenities such as seating, art, and fountains.

Primary building entrance means the principal public pedestrian entrance into a building. A building may have more than one primary building entrance, such as in those situations where a building has multiple individual tenant spaces, each with their own principle public entrance, or a building which has multiple public entrances located at different locations within the building, all of which are of equal significance in providing public entry into the building. A primary building entrance does not include an employee-only or service entrance, unless the use of the building is such that a public entrance does not exist. In those situations where a public entrance does not exist, the main employee-only or service entrance into the building is the primary building entrance.

Primary street means a street that is classified in the Salem Transportation System Plan as an arterial or collector street.

Private open space means a semi-enclosed area which is intended for use by the occupants of an individual dwelling unit. Private open spaces may include porches, patios, balconies, terraces, roof top gardens, verandas, and decks.

Property line means the boundary line between two units of land.

Public right-of-way or right-of-way means the present and future streets, roadways, alleys, public highways, avenues, and pedestrian ways in the City, which may be held by the City in fee, easement, or dedication.

Public utilities means privately owned improvements providing the following services: natural gas; electricity; telephone, internet, and other electronic data or communication services; and cable television.

Quadplex means a building containing four attached dwelling units on an individual lot. Each dwelling unit must share a common wall or common floor/ceiling with at least one other dwelling unit.

Recreational vehicle means:

- (a) A vehicle, with or without motive power, that is designed for sport or recreational use, or human occupancy on an intermittent basis, such as motor homes, off-road vehicles, dune buggies, boats, snowmobiles, and other similar vehicles; or
- (b) A portable vehicular structure designed for sport or recreation use, or for human occupancy on an intermittent basis, that is capable of being towed or transported on the highway by a motor vehicle, such as travel trailers, fifth-wheel trailers, campers, and other similar portable vehicular structures.

Recycling depot means a building, or portion thereof, not more than 1,000 square feet in floor area used for the collection, sorting, and temporary storage of waste and discarded materials which may be reprocessed elsewhere into usable raw materials. The term "recycling depot" does not include a structure maintained solely to provide shelter for no more than three types of recyclable material, such as paper, tin cans, and bottles, deposited by members of the public and collected at regular intervals for further transfer or processing elsewhere.

Resident family means a family who occupies a dwelling unit as their primary residence on a non-transient long-term basis for 30 or more consecutive days. A resident family must be either the owner or the tenant of the dwelling unit.

Residential facility means as defined under ORS 197.660, a residential care, residential training, or residential treatment facility, as those terms are defined in ORS 443.400, that provides residential care alone or in conjunction with treatment or training or a combination thereof for six to 15 individuals who need not be related. Staff persons required to meet licensing requirements shall not be counted in the number of facility residents, and need not be related to each other or to any resident of the residential facility.

Residential home means as defined under ORS 197.660, a residential treatment or training home, as defined in ORS 443.400, a residential facility registered under ORS 443.480 to 443.500, or an adult foster home licensed under ORS 443.705 to 443.825 that provides residential care alone or in conjunction with treatment or training or a combination thereof for five or fewer individuals who need not be related. Staff persons required to meet licensing requirements shall not be counted in the number of facility residents, and need not be related to each other or to any resident of the residential home.

Residential trailer means a structure constructed for movement on the public highways that has sleeping, cooking, and plumbing facilities, that is intended for human occupancy, that is being used for residential purposes, and that was constructed before January 1, 1962.

Riparian corridor means the area adjacent to a waterway, consisting of the area of transition from an aquatic ecosystem to a terrestrial ecosystem. The riparian corridor boundary is measured:

- (a) 50 feet horizontally from the top of bank on each side of a waterway with less than 1,000 cubic feet per second average annual stream flow; and
- (b) 75 feet horizontally from the top of bank on each side of a waterway with 1,000 or more cubic feet per second average annual stream flow (Willamette River).

Riparian restoration means actions undertaken to improve degraded, or recover lost, ecological or habitat functions in the area adjacent to a waterway in the zone of transition from an aquatic ecosystem to a terrestrial ecosystem, determined by the City to provide net ecological benefits, not reduce the stream's capacity to convey flood flows in a floodplain or floodway, nor pose an impediment to fish passage.

Scrap and waste materials dealers means establishments primarily engaged in the assembling, breaking up, sorting, and wholesale distribution of scrap and waste materials.

Screening means a method of blocking or obscuring view of an area through the use of fencing, walls, berms, densely planted vegetation, or a combination thereof.

Secondary street means a street that is classified in the Salem Transportation System Plan as a local street.

Setback means the distance between a building, accessory structure, vehicle use area, or other structure or area and a property line, special setback line, flag lot accessway, easement, or other specified point.

Shopping center means a group of businesses falling primarily under the retail sales and service use category that form a centralized unit and that have a joint parking area available for use by patrons of any single business.

Short-term rental means short-term commercial lodging where a single family dwelling unit, or guest room(s) within a single family dwelling unit, are rented to overnight guests on a daily or weekly basis for periods of less than 30 consecutive days. For purposes of this definition, a dwelling unit within a condominium is considered a single family dwelling unit.

Single family dwelling means a detached freestanding dwelling unit located on its own lot.

Single-room occupancy means a residential use where no fewer than four attached, lockable, rooms providing living and sleeping space for the exclusive use of an occupant are rented independently, and food preparation and/or sanitary facilities are required to be shared by the occupants.

Solid waste disposal site means land used for disposal of solid waste, including lumber; tile; bricks; concrete rubble; siding; roofing; asphalt; structural metal work; plaster and gypsum board; mortar stones; concrete blocks; pipe; plumbing fixtures; electrical wiring and fixtures; and shredded or split tires. A solid waste disposal site does not include land used for the disposal of leaves, prunings, and grass clippings; household appliances; machinery; motor vehicles and parts, other than shredded or split tires; or any putrescible substance. Solid waste disposal sites do not involve the collection or storage of items for sale or reuse in any form.

Solid waste transfer station means a fixed or mobile facility normally used as an adjunct of a solid waste collection system or resource recovery system between a collection route and a disposal site, including, but not limited to, a large hopper, railroad gondola, or barge. See ORS ch. 459 and OAR ch. 340.

Story means the horizontal division of a building, making up the area between two adjacent levels, but excluding that portion of the building that comprises the horizontal division that is the roof, unless that area includes living space.

Stream enhancement means to modify the stream channel width, length, depth, alignment, location, profile, bank shape, or in-stream structures for the purpose of improving ecological or habitat functions determined by the City to be degraded or lost in the immediate project area, specific stream corridor, or watershed.

Street means a public or private way that is created to provide ingress or egress to one or more lots, parcels, areas, or tracts of land, excluding a private way that is created to provide ingress or egress to land in conjunction with the use of the land for forestry, mining, or agricultural purposes. The term

"street" includes the terms "highway," "thoroughfare," "parkway," "throughway," "road," "avenue," "boulevard," "lane," "court," "place," "loop," "drive," "circle," and other such terms. The term "street" does not include alleys or flag lot accessways.

Street tree means a tree planted in proximity to a street in order to provide canopy over the street, to provide shade, and soften the street environment.

Structural alteration means any alteration, addition, or removal of any structural member of a building, other than a minor alteration. As used in this definition:

Minor alteration means the alteration, replacement, or repair of a structural member so as not to alter structural integrity or the manner in which structural integrity was achieved before the alteration, replacement, or repair;

Structural integrity means the capacity of the building and its component parts, other than non-bearing walls, fixtures, electrical systems, plumbing systems, mechanical systems, openings, and ornamental appendages, to withstand the forces, stresses, and loads which are contemplated in the Oregon Structural Specialty Code for the type of construction involved; and

Structural member means any component part of a building which contributes to structural integrity.

Structure means that which is built or constructed; an edifice or building of any kind; or any piece of work artificially built up or composed of parts joined together in some definite manner; any of which is an addition to or fixture on real property. The term "structure" does not include paving, or mobile homes.

Subject property means the real property that is the subject of any land use proceeding. For purposes of mailed notice, subject property includes not only the real property that is the subject of the land use proceeding for which notice is required, but also any contiguous property in which the applicant or owner holds a legal or equitable interest.

Temporary means unless otherwise provided under the UDC, a limited duration more than two hours but less than six months, and which does not involve the construction or alteration of any permanent structure.

Townhouse means a dwelling unit that is part of a row of two or more attached units, where each dwelling unit is located on its own lot and shares a common side wall or walls with the adjacent units. A townhouse is also called a rowhouse.

Triplex means a building containing three attached dwelling units on an individual lot. Each dwelling unit must share a common wall or common floor/ceiling with at least one other dwelling unit.

Turnaround area means a paved area of a sufficient size and configuration that a motor vehicle having a curb-to-curb turning radius of 30 feet or less may maneuver around to head in the opposite direction without having to move in reverse more than once.

Unit of land means a lot, parcel, or other tract of land described by a metes and bounds, which is lawfully established and which has been recorded. A lot, parcel, or tract is lawfully established only if:

- (a) The lot or parcel was created in compliance with all applicable legal requirements for a land division in effect at the time it was created; or
- (b) The lot, parcel, or tract has been validated pursuant to SRC 205.060.

Uphill lot means a hillside lot which slopes uphill from the front lot line.

Use standard means any standard or condition imposed by the UDC, or a decision in a land use action, which regulates, restricts, prohibits, or allows the conduct of a use. A use standard does not include a development standard.

Utility or utilities means water; wastewater; stormwater facilities; natural gas; electricity; telephone, internet, and other electronic data or communication services; and cable television. As the context requires, the term "utility" or "utilities" may include City utilities or public utilities.

Vehicle display area means an area of a development site where motor vehicles, recreational vehicles, trailers, boats, or other vehicles are displayed for sale or lease.

Vehicle storage area means an area of a development site used for the storage of motor vehicles, utility trailers, recreational vehicles, boats, aircraft, or other vehicles.

Vehicle use area means an area of a development site used for parking, storage, display, loading, maneuvering, access, or circulation of vehicles. A vehicle use area includes off-street parking areas, vehicle storage areas, vehicle display areas, loading areas, driveways, and drive-through lanes.

Vertical window means a window with a vertical dimension greater than its horizontal dimension.

Vicinity means land that is surrounding, near, or within close proximity of a particular place. Vicinity is smaller in size than a neighborhood.

Vision clearance area: the area adjacent to the intersection of a street, alley, flag lot accessway, or driveway where an unobstructed clear field of vision is required to ensure safe visibility for vehicular, bicycle, and pedestrian traffic.

Visible transmittance (VT) means a measurement of the amount of light in the visible portion of the spectrum that passes through glass. The higher the number, the greater the amount of light that is passing through the glass.

Waterway means any river, perennial stream, or creek within the City as designated by the Director.

Wetland means an area inundated or saturated by surface water or groundwater at a frequency and duration sufficient to support, and under normal circumstances does support, a prevalence of vegetation typically adapted for life in saturated soil conditions.

Wetland restoration means to restore former wetlands, create new wetlands, or enhance existing wetlands for the purpose of improving ecological or habitat functions. Restoration means to reestablish wetland hydrology to a former wetland. Creation means to successfully convert an area that has never been a wetland to wetland conditions. Enhancement means the alteration and/or active management of degraded wetlands for the sustainable recovery or improvement of lost or degraded wetland functions and values.

Wildlife means any animal defined as wildlife under ORS ch. 496.

Wildlife rehabilitation means the restoration of injured, sick, or immature wildlife, except cougars, wolves, and bears, that are native to Oregon to a condition where they are capable of being released into the wild or, if incapable of survival on their own, retained for educational purposes or transferred to an organization, educational institution, museum, publicly funded zoo, or other facility as determined by the Oregon Department of Fish and Wildlife.

Wildlife rehabilitator means an individual who is licensed as a wildlife rehabilitator by the Oregon Department of Fish and Wildlife and actively engaged in wildlife rehabilitation.

Wildlife rehabilitation facility means any building, structure, or land being used for the purpose of wildlife rehabilitation.

Zero side yard dwelling means a detached dwelling unit located on its own lot and constructed contiguous to one, but not both, interior side lot lines.

FIGURE 111-3. CENTRAL SALEM DEVELOPMENT PROGRAM AREA

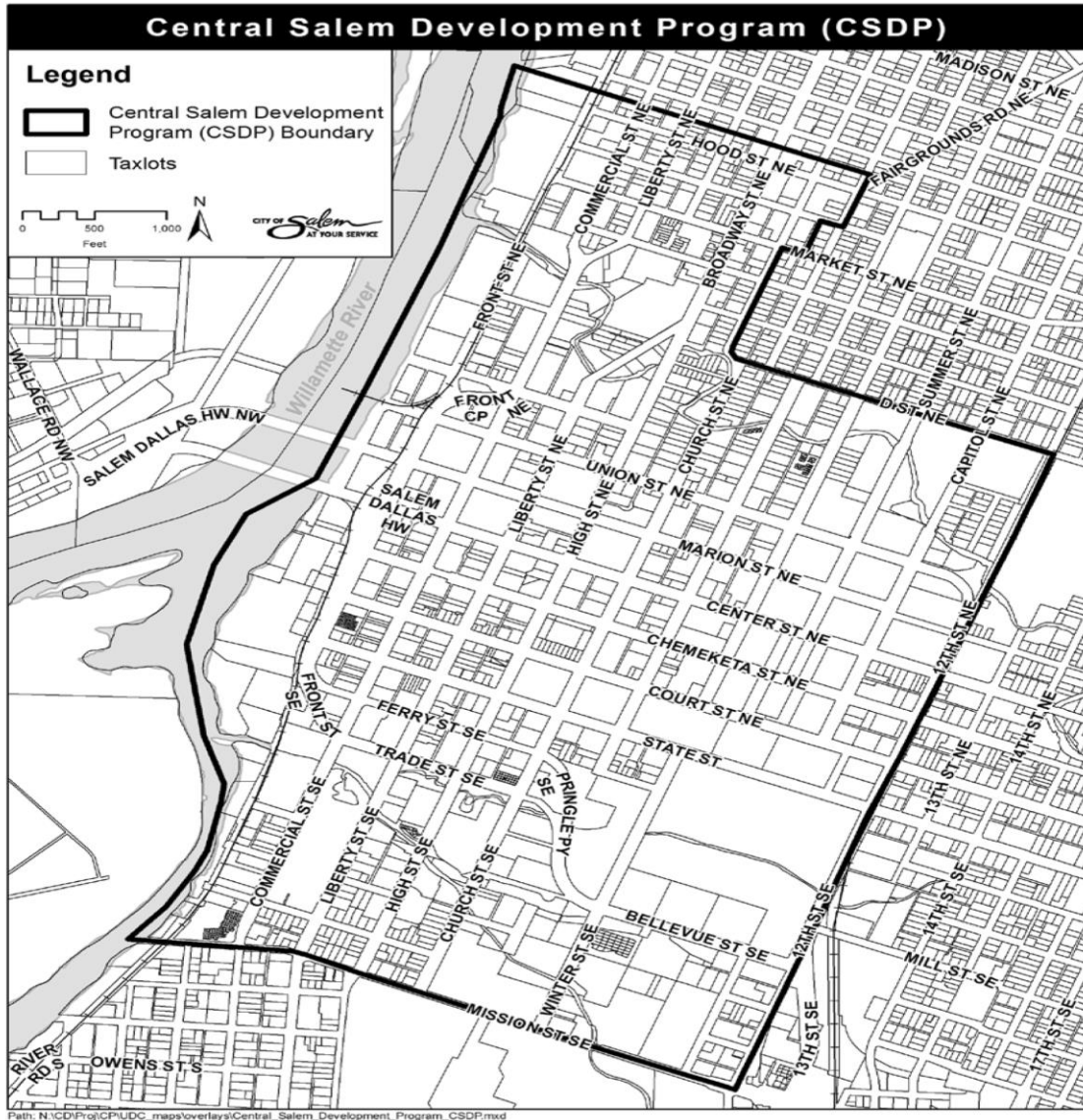
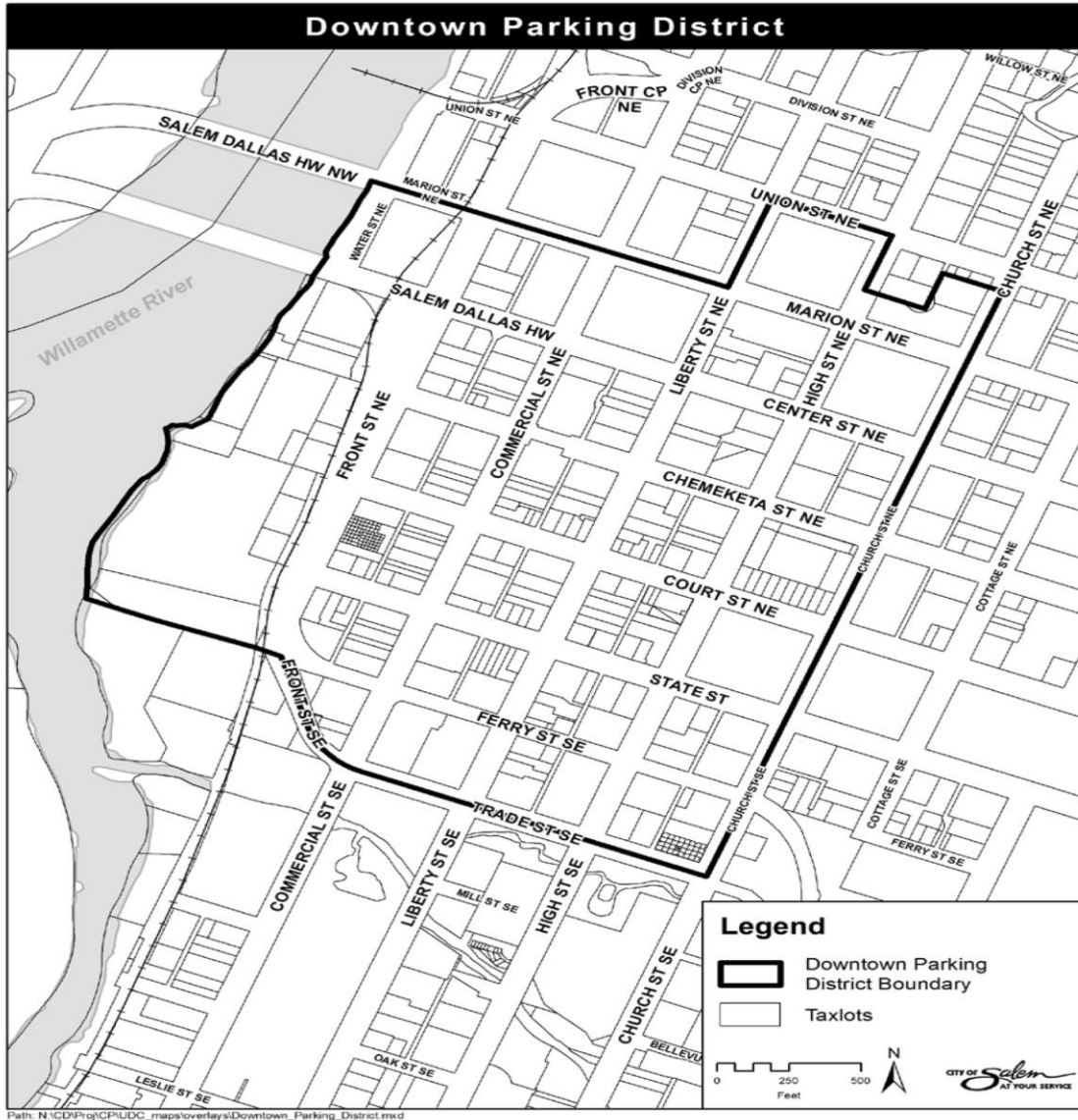


FIGURE 111-4. DOWNTOWN PARKING DISTRICT



Sec. 112.015. Dwelling unit density.

- (a) Generally. The number of dwelling units permitted on property shall be calculated by dividing the lot area in square feet by 43,560 and multiplying that figure by the minimum or maximum density allowed. Any computation that yields a fraction of less than 0.5 shall be rounded down to the nearest whole number and any computation that yields a fraction of 0.5 or greater shall be rounded up to the next nearest whole number.
- (b) Single-room occupancy. Dwelling unit density for single room occupancy shall be calculated as required for other residential uses pursuant to subsection (a) of this section, except that each attached, lockable, room being rented independently shall be counted as one dwelling unit. Where single-room occupancy is located on the same property as other residential uses, the total number of rooms and total number of dwelling units shall be counted cumulatively toward the minimum and maximum density allowed.

Sec. 220.005. - Site plan review.

(a) *Applicability.*

- (1) Except as provided in subsection (a)(2) of this section, site plan review approval is required:
 - (A) Prior to issuance of a building permit, for any development that requires a building permit;
 - (B) Prior to a change of use, when a building permit is not otherwise required; and
 - (C) Prior to commencement of work, for any of the following when a building permit is not otherwise required:
 - (i) Development of a new off-street parking or vehicle use areas;
 - (ii) Expansion of an existing off-street parking or vehicle use areas, when additional paved surface is added;
 - (iii) Alteration of an existing off-street parking or vehicle use areas, when the existing paved surface is replaced with a new paved surface;
 - (iv) Paving of an unpaved area; and
 - (v) Restriping of an off-street parking or vehicular use areas, when the layout will be reconfigured.

(2) Exemptions.

- (A) The following development that requires a building permit is exempt from site plan review:
 - (i) Development of a single family use, two family use, three family use, four family use, or cottage cluster on an individual lot, including the construction of accessory structures and paving associated with such uses.
 - (ii) Sign installation.
 - (iii) Ordinary maintenance or repair of existing buildings, structures, utilities, landscaping, and impervious surfaces, and the installation or replacement of operational equipment or fixtures.
 - (iv) The alteration to the facade of a building, except in the Mixed Use-I (MU-I), Mixed Use-II (MU-II), Mixed Use-III (MU-III), or Mixed Use-Riverfront (MU-R) zones unless there are no standards in the zone that are applicable to the proposed facade alteration.
 - (v) Interior construction or tenant improvements that involve no change of use or occupancy.
 - (vi) Demolition permit.
 - (vii) Construction of a fence.
- (B) Any of the activities identified under subsection (a)(1)(C) of this section are exempt from site plan review if they are for a single family use, two family use, three family use, four family use, or cottage cluster on an individual lot.

(b) *Classes.* The three classes of site plan review are:

- (1) *Class 1 site plan review.* Class 1 site plan review is site plan review for any development under subsection (a)(1) of this section that does not involve a land use decision or limited land use decision, as those terms are defined in ORS 197.015, and that involves either:
 - (A) A change of use or change of occupancy where only construction or improvements to the interior of the building or structure are required; or
 - (B) A change of use when a building permit is not otherwise required.

- (2) *Class 2 site plan review.* Class 2 site plan review is site plan review for any development under subsection (a)(1) of this section, other than development subject to Class 1 site plan review, that does not involve a land use decision or limited land use decision, as those terms are defined in ORS 197.015.
 - (3) *Class 3 site plan review.* Class 3 site plan review is site plan review for any development under subsection (a)(1) of this section that involves a land use decision or limited land use decision, as those terms are defined in ORS 197.015. As used in this subsection, land use decisions and limited land use decisions include, but are not limited to, any development application that:
 - (A) Requires a Transportation Impact Analysis pursuant to SRC chapter 803;
 - (B) Requires a geotechnical report or geologic assessment under SRC chapter 810, except where a geotechnical report or geologic assessment has already been approved for the property subject to the development application;
 - (C) Requires deviation from clear and objective development standards of the UDC relating to streets, driveways or vision clearance areas;
 - (D) Proposes dedication of right-of-way which is less than the requirements of the Salem Transportation System Plan;
 - (E) Requires deviation from the clear and objective standards of the UDC and where the Review Authority is granted the authority to use limited discretion in deviating from the standard; or
 - (F) Involves the imposition of conditions of approval; or
 - (G) Requires a variance, adjustment, or conditional use permit.
- (c) *Procedure type.*
- (1) Class 1 site plan review is processed as a Type I procedure under SRC chapter 300.
 - (2) Class 2 site plan review is processed as a Type I procedure under SRC chapter 300.
 - (3) Class 3 site plan review is processed as a Type II procedure under SRC chapter 300.
 - (4) An application for site plan review may be processed concurrently with an application for a building permit; provided, however, the building permit shall not be issued until site plan review approval has been granted.
- (d) *Submittal requirements for Class 1 site plan review.* In lieu of the application submittal requirements under SRC chapter 300, an application for a Class 1 site plan review shall include a completed application form that shall contain the following information:
- (1) The names and addresses of the applicant(s), the owner(s) of the subject property, and any authorized representative(s) thereof;
 - (2) The address or location of the subject property and its assessor's map and tax lot number;
 - (3) The size of the subject property;
 - (4) The comprehensive plan designation and zoning of the subject property;
 - (5) The type of application(s);
 - (6) A brief description of the proposal; and
 - (7) Signatures of the applicant(s), owner(s) of the subject property, and/or the duly authorized representative(s) thereof authorizing the filing of the application(s).
- (e) *Submittal requirements for Class 2 and Class 3 site plan review.*
- (1) *Class 2 site plan review.* In addition to the submittal requirements for a Type I application under SRC chapter 300, an application for Class 2 site plan review shall include the following:

- (A) A site plan, of a size and form and in the number of copies meeting the standards established by the Planning Administrator, containing the following information:
- (i) The total site area, dimensions, and orientation relative to north;
 - (ii) The location of all proposed primary and accessory structures and other improvements, including fences, walls, and driveways, indicating distance from the structures and improvements to all property lines and adjacent on-site structures;
 - (iii) Loading areas, if included in the proposed development;
 - (iv) The size and location of solid waste and recyclables storage and collection areas, and amount of overhead clearance above such enclosures, if included in the proposed development;
 - (v) An indication of future phases of development on the site, if applicable;
 - (vi) All proposed landscape areas on the site, with an indication of square footage and their percentage of the total site area;
 - (vii) The location, height, and material of fences, berms, walls, and other proposed screening as they relate to landscaping and screening required by SRC chapter 807;
 - (viii) The location of all trees and vegetation required to be protected pursuant to SRC chapter 808;
 - (ix) The location of all street trees, if applicable, or proposed location of street trees required to be planted at time of development pursuant to SRC chapter 86; and
 - (x) Identification of vehicle, pedestrian, and bicycle parking and circulation areas, including handicapped parking stalls, disembarking areas, accessible routes of travel, and proposed ramps.
- (B) An existing conditions plan, of a size and form and in the number of copies meeting the standards established by the Planning Administrator, containing the following information:
- (i) The total site area, dimensions, and orientation relative to north;
 - (ii) The location of existing structures and other improvements on the site, including accessory structures, fences, walls, and driveways, noting their distance from property lines; and
 - (iii) The type, size, and location of all existing trees on the property, with an identification of those trees that will be preserved and those trees that will be removed; and
 - ~~(iv)(iii)~~ The location of the 100-year floodplain, if applicable.
- (C) A tree plan, of a size and form and in the number of copies meeting the standards established by the Planning Administrator, containing the following information:
- (i) The total site area, dimensions, and orientation relative to north;
 - (ii) The location of all existing trees, indicating their species, DBH, critical root zone, and whether they will be preserved or removed;
 - (iii) The location of all new trees proposed to be planted on the development site, indicating their species and caliper at the time of planting;
 - (iv) The perimeter and soil depth of all proposed tree planting areas;
 - (v) The location of all existing and proposed primary and accessory structures;
 - (vi) The location of all existing and proposed parking and vehicle use areas; and
 - (vii) For developments that include more than one-half acre of new off-street surface parking, the tree plan shall include the expected tree canopy area after 15 years for all trees

not removed by the proposed development, and the caliper of all proposed new trees at the time of planting in addition to the other requirements of the tree planting plan.

- (D) A grading plan depicting proposed site conditions following completion of the proposed development, when grading of the subject property will be necessary to accommodate the proposed development.
 - (D) A completed trip generation estimate for the proposed development, on forms provided by the City.
 - (E) Building elevation drawings for any proposed new buildings and any exterior additions or alterations to existing buildings when the height of the building, or a portion of the building is changed.
 - (F) For development in the Mixed Use-I (MU-I), Mixed Use-II (MU-II), Mixed Use-III (MU-III), and Mixed Use-Riverfront (MU-R) zones, architectural drawings, renderings, or sketches showing all elevations of the existing buildings and the proposed buildings as they will appear on completion.
 - (G) For developments that include more than one-half acre of new off-street surface parking, proof of coordination with the local electric utility to ensure the compatibility of tree canopy and root systems with planned and existing utility infrastructure.
- (2) *Class 3 site plan review.* In addition to the submittal requirements for a Type II application under SRC chapter 300, an application for Class 3 site plan review shall include the following:
- (A) All submittal requirements for a Class 2 site plan review under subsection (e)(1) of this section;
 - (B) The zoning district, comprehensive plan designation, and land uses for all properties abutting the site;
 - (C) Driveway locations, public and private streets, bike paths, transit stops, sidewalks, and other bike and pedestrian pathways, curbs, and easements;
 - (D) The elevation of the site at two-foot contour intervals, with specific identification of slopes in excess of 15 percent;
 - (E) The location of drainage patterns and drainage courses, if applicable;
 - (F) A preliminary utility plan showing capacity needs for municipal water, stormwater facilities, and sewer service, and schematic location of connection points to existing municipal water and sewer services;
 - (G) Summary table which includes site zoning designation; total site area; gross floor area by use (e.g., manufacturing, office, retail, storage); building height; itemized number of full size compact and handicapped parking stalls, and the collective total number; total lot coverage proposed, including areas to be paved for parking and sidewalks;
 - (H) A geological assessment or geotechnical report, if required by SRC chapter 810, or a certification from an engineering geologist or a geotechnical engineer that landslide risk on the site is low, and that there is no need for further landslide risk assessment; and
 - (I) A Transportation Impact Analysis, if required by SRC chapter 803.
- (f) *Criteria.*
- (1) *Class 1 site plan review.* An application for a Class 1 site plan review shall be granted if:
- (A) The application involves only a change of use or a change of occupancy, and there is no pending application for an associated land use decision or limited land use decision;
 - (B) Only construction or improvements to the interior of the building or structure will be made;

- (C) The new use or occupancy will not require exterior improvements to the building or structure or alteration to existing parking, landscaping, or bufferyards;
 - (D) Only clear and objective standards which do not require the exercise of discretion or legal judgment are applicable to the site plan review application; and
 - (E) The application meets all applicable standards of the UDC.
- (2) *Class 2 site plan review.* An application for a Class 2 site plan review shall be granted if:
- (A) Only clear and objective standards which do not require the exercise of discretion or legal judgment are applicable to the application.
 - (B) The application meets all the applicable standards of the UDC.
- (3) *Class 3 site plan review.* An application for Class 3 site plan review shall be granted if:
- (A) The application meets all applicable standards of the UDC;
 - (B) The transportation system provides for the safe, orderly, and efficient circulation of traffic into and out of the proposed development, and negative impacts to the transportation system are mitigated adequately;
 - (C) Parking areas and driveways are designed to facilitate safe and efficient movement of vehicles, bicycles, and pedestrians; and
 - (D) The proposed development will be adequately served with City water, sewer, stormwater facilities, and other utilities appropriate to the nature of the development.

Sec. 400.020. Change of use.

- (a) A change of use occurs when a proposed activity is in a different use than the current activity on the property. Examples of change of use through change of activity are provided in Table 400-2.

TABLE 400-2. CHANGE OF USE THROUGH CHANGE OF ACTIVITY			
Activity		Use	Change of Use
Current	Single family dwelling	Single family	Yes
Proposed	Multiple family	Multiple family	
Current	Single family dwelling	Single family	No
Proposed	Residential home		
Current	Book store	Retail sales	Yes
Proposed	Restaurant	Eating and drinking establishments	
Current	Engineering firm	Office	No
Proposed	Real estate office		
Current	Laundromat	Personal services	Yes
Proposed	Appliance repair shop	General repair services	

- (b) A change of use, or a change from one activity to another activity within a use, may result in the use or activity being required to comply with different development standards. Examples of different

development standards changing as a result of a change of use or activity are provided in Table 400-3.

TABLE 400-3. CHANGE OF DEVELOPMENT STANDARDS THROUGH CHANGE OF USE OR ACTIVITY			
Activity		Use	Development Standard (Off-Street Parking)
Current	Elementary school	Basic education	Min. 2 spaces per classroom Max. 3 spaces per classroom
Proposed	High school		Min. 1 space per 6 students Max. 1 space per 4 students
Current	Beauty salon	Personal services	Min. 1 space per 350 sq. ft. Max. 1 space per 250 sq. ft.
Proposed	Restaurant	Eating and drinking establishments	Min. 1 space per 250 sq. ft. Max. 1 space per 175 sq. ft.

Sec. 400.035. Group living.

Group living consists of the residential occupancy of a structure on a wholly or primarily non-transient, ~~long-long-term~~ basis, typically 30 days or more, by a group of people not meeting the characteristics of household living, either because the structure does not provide self-contained dwelling units or because the structure is occupied by a group of people who do not meet the definition of family, or both. Group living facilities generally include common facilities that are shared by residents, including, but not limited to, facilities for dining, social and recreational activities, and laundry.

(a) *Room and board.*

- (1) *Characteristics.* Room and board is characterized by group living facilities where no personal care, training, and/or treatment requiring a license from the State is provided.
- (2) *Examples.* Boarding houses; communes; dormitories; fraternities and sororities; monasteries and convents; single-room occupancy ~~housing for long-term residency where self-contained dwelling units are not provided.~~
- (3) *Exceptions.* Lodging where tenancy is typically arranged for less than 28 days is included in lodging.

(b) *Residential care.*

- (1) *Characteristics.* Residential care is characterized by group living facilities where any combination of personal care, training, or treatment is provided to children, the elderly, or individuals with disabilities or limits on their ability for self-care, but where medical care is not a major element.
- (2) *Examples.* Assisted living facilities; group foster homes for six or more individuals; homes for the deaf or blind; orphanages; residential facilities, as defined under ORS 197.660;

permanent supportive housing facilities where self-contained dwelling units are not provided.

(3) *Exceptions.*

- (A) Residential homes, as defined under ORS 197.660, are included in household living: single family.
- (B) Homeless shelters are included in lodging: nonprofit shelters.
- (C) Facilities for people who are under judicial detainment with 24-hour supervision and are included in public safety: detention facilities.
- (D) In-patient rehabilitation and recuperative care provided in a hospital setting is included in health services: medical centers/hospitals.

(c) *Nursing care.*

(1) *Characteristics.* Nursing care is characterized by group living facilities that are licensed by the state to provide nursing and rehabilitative care to individuals. Patients in these facilities require varying degrees of nursing, rehabilitative, and personal care, including, but not limited to, the administration of medications and treatments or the supervision of self-administered medications in accordance with a physician's orders.

(2) *Examples.* Convalescent homes; hospice care; in-patient rehabilitation and recuperative care; nursing homes; rest homes.

(3) *Exception.*

- (A) Residential facilities, as defined under ORS 197.660, are included in group living: residential care.
- (B) In-patient rehabilitation and recuperative care provided in a hospital setting is included in health services: medical centers/hospitals.

Sec. 510.005. Uses.

(a) Except as otherwise provided in this section, the permitted (P), special (S), conditional (C), and prohibited (N) uses in the RA zone are set forth in Table 510-1.

TABLE 510-1. USES		
Use	Status	Limitations & Qualifications
Household Living		
Single family	P	The following single family activities: <ul style="list-style-type: none"> ■ Single family detached dwelling. ■ Residential home, as defined under ORS 197.660. ■ Manufactured dwelling park, subject to SRC chapter 235. ■ Manufactured home

	S	The following single family activities: <ul style="list-style-type: none"> ■ Townhouse, subject to SRC 700.085. ■ Zero side yard dwelling, subject to SRC 700.095.
	N	All other single family.
Two family	P	
Three family	S	Three family, subject to SRC 700.081.
Four family	S	Four family, subject to SRC 700.081.
Multiple family	S	Cottage cluster, subject to SRC 700.011.
	N	All other multiple family.
Group Living		
Room and board	<u>P</u>	<u>Single-room occupancy with up to six rooms.</u>
	N	<u>All other room and board.</u>
Residential care	C	Residential facility, as defined under ORS 197.660, when located on a lot with frontage on an arterial or collector street.
	N	All other residential care.
Nursing care	C	Nursing care, when located on a lot with frontage on an arterial or collector street.
	N	All other nursing care.
Lodging		
Short-term commercial lodging	C	Short-term rentals.
	N	All other short-term commercial lodging.
Long-term commercial lodging	N	

Nonprofit shelters	C	Nonprofit shelters serving 5 or fewer persons, when located on a lot with frontage on an arterial or collector street.
	P	Nonprofit shelters for victims of domestic violence serving 10 or fewer persons.
	N	All other nonprofit shelters.
Retail Sales and Service		
Eating and drinking establishments	N	
Retail sales	P	Retail sales of agricultural products, when the sales area does not exceed 1,000 square feet in size.
	N	All other retail sales.
Personal services	C	The following personal services activities: <ul style="list-style-type: none"> ■ Beauty salons. ■ Barber shops.
	N	All other personal services.
Postal services and retail financial services	N	
Business and Professional Services		
Office	C	Landscape architects and planners.
	N	All other office.
Audio/visual media production	N	
Laboratory research and testing	N	
Motor Vehicle, Trailer, and Manufactured Dwelling Sales and Services		

Motor vehicle and manufactured dwelling and trailer sales	N	
Motor vehicle services	N	
Commercial parking	N	
Park-and-ride facilities	<u>P</u>	<u>Park-and-ride facilities, when converted from portions of existing off-street parking areas.</u>
	N	<u>All other park-and-ride facilities.</u>
Taxicabs and car services	N	
Heavy vehicle and trailer sales	N	
Heavy vehicle and trailer service and storage	N	
Recreation, Entertainment, and Cultural Services and Facilities		
Commercial entertainment—indoor	N	
Commercial entertainment—outdoor	S	Golf courses, subject to SRC 700.015.
	N	All other commercial entertainment—outdoor.
Major event entertainment	N	
Recreational and cultural community services	P	Libraries.
	S	Golf courses, subject to SRC 700.015.
	C	All other recreational and cultural community services.
Parks and open space	C	Arboreta and botanical gardens.
	P	All other parks and open space.

Nonprofit membership assembly	C	
Religious assembly	S	Religious assembly, subject to SRC 700.055.
Health Services		
Medical centers/hospitals	N	
Outpatient medical services and laboratories	N	
Educational Services		
Day care	P	The following day care activities: <ul style="list-style-type: none"> ■ Child day care home. ■ Adult day care home.
	C	The following day care activities: <ul style="list-style-type: none"> ■ Child day care center. ■ Adult day care center.
	N	All other day care.
Basic education	S	Basic education, subject to SRC 700.010.
Post-secondary and adult education	N	
Civic Services		
Governmental services	N	
Social services	S	Social services, subject to SRC 700.080.
Governmental maintenance services and construction	N	
Public Safety		

Emergency services	N	The following emergency services activities: <ul style="list-style-type: none"> ■ Ambulance stations. ■ Ambulance service facilities.
	P	All other emergency services.
Detention facilities	N	
Military installations	N	
Funeral and Related Services		
Cemeteries	N	
Funeral and cremation services	N	Crematories.
	C	All other funeral and cremation services.
Construction Contracting, Repair, Maintenance, and Industrial Services		
General repair services	N	
Building and grounds services and construction contracting	C	The following building and grounds services and construction contracting activities: <ul style="list-style-type: none"> ■ Landscape, lawn, and garden services. ■ Tree and shrub services.
	N	All other building and grounds services and construction contracting.
Cleaning plants	N	
Industrial services	N	
Wholesale Sales, Storage, and Distribution		
General wholesaling	N	
Heavy wholesaling	N	
Warehousing and distribution	N	
Self-service storage	N	

Manufacturing		
General manufacturing	N	
Heavy manufacturing	N	
Printing	N	
Transportation Facilities		
Aviation facilities	N	
Passenger ground transportation facilities	P	Transit stop shelters.
	N	All other passenger ground transportation facilities.
Marine facilities	N	
Utilities		
Basic utilities	P	
Wireless communication facilities	Allowed	Wireless communication facilities are allowed, subject to SRC chapter 703.
Drinking water treatment facilities	C	
Power generation facilities	N	
Data center facilities	N	
Fuel dealers	N	
Waste-related facilities	N	
Mining and Natural Resource Extraction		
Petroleum and natural gas production	N	
Surface mining	N	

Farming, Forestry, and Animal Services		
Agriculture	N	The following agriculture activities: <ul style="list-style-type: none"> ■ Marijuana production. ■ Psilocybin production.
	P	All other agriculture.
Forestry	P	
Agriculture and forestry services	N	
Keeping of livestock and other animals	P	Raising of livestock, fowl, and other animals by residents of the premises for their own private noncommercial use on a lot 10,000 square feet or greater.
	C	All other keeping of livestock and other animals.
Animal services	S	Small animal veterinary services, subject to SRC 700.075.
	C	All other animals services.
Other Uses		
Accessory short-term rentals	S	Accessory short-term rental, subject to SRC 700.006.
Temporary uses	P	The following temporary uses: <ul style="list-style-type: none"> ■ Christmas tree sales, subject to SRC 701.015. ■ Construction modular, subject to SRC 701.016. ■ Emergency shelter, subject to SRC 701.025, when located on the site of a religious assembly use. ■ Managed temporary village, subject to SRC 701.030, when located on the site of a religious assembly use or on land owned or

		<p>leased by a government entity.</p> <ul style="list-style-type: none"> ■ Residential sales/development office, subject to SRC 701.040. ■ Replacement single family dwelling, subject to SRC 701.035. ■ Safe parking shelter, subject to SRC 701.041, when located on the site of a religious assembly use or on land owned or leased by a government entity.
Home occupations	S	Home occupations, subject to SRC 700.020.
Guest houses and guest quarters	P	Guest houses and guest quarters are permitted as an accessory use to single family, provided such houses and quarters are dependent upon the main building for either kitchen or bathroom facilities, or both, and are used for temporary lodging and not as a place of residence.
Storage of commercial vehicle as an accessory use to household living	P	Storage of a commercial vehicle as an accessory use to household living is permitted, provided no more than 1 commercial vehicle is stored per dwelling unit.
Historic resource adaptive reuse pursuant to SRC chapter 230	Allowed	Historic resource adaptive reuse pursuant to SRC chapter 230 is allowed, subject to SRC 230.085.
Accessory dwelling units	S	Accessory dwelling units, subject to SRC 700.007.
Live-work units	S	Live-work units, subject to SRC 700.021

(b) *Continued uses.* Existing, legally-established uses established prior to August 24, 2022, which would otherwise be made non-conforming by this chapter, are hereby deemed continued uses.

- (1) Building or structures housing a continued use may be structurally altered or enlarged, or rebuilt following damage or destruction, provided such alteration, enlargement, or rebuilding complies with the standards set forth in SRC 510.010(f).

(2) Cease of occupancy of a building or structure for a continued use shall not preclude future use of the building or structure for that use; provided, however, conversion of the building or structure to another use shall thereafter prevent conversion back to that use.

(c) *Neighborhood hub uses.* Any use that is a permitted use within the Neighborhood Hub (NH) zone shall be a permitted use on lots created pursuant to SRC 510.010(a).

Sec. 511.005. Uses.

(a) Except as otherwise provided in this section, the permitted (P), special (S), conditional (C), and prohibited (N) uses in the RS zone are set forth in Table 511-1.

TABLE 511-1. USES		
Use	Status	Limitations & Qualifications
Household Living		
Single family	P	The following single family activities: <ul style="list-style-type: none"> ■ Single family detached dwelling. ■ Residential home, as defined under ORS 197.660. ■ Manufactured dwelling park, subject to SRC chapter 235. ■ Manufactured home
	S	The following single family activities: <ul style="list-style-type: none"> ■ Townhouse, subject to SRC 700.085. ■ Zero side yard dwelling, subject to SRC 700.095.
	N	All other Single Family.
Two family	P	
Three family	S	Three family, subject to SRC 700.081.
Four family	S	Four family, subject to SRC 700.081.
Multiple family	S	Cottage cluster, subject to SRC 700.011.
	N	All other multiple family.

Group Living		
Room and board	P	<u>Single-room occupancy with up to six rooms.</u>
	N	<u>All other room and board.</u>
Residential care	C	Residential facility, as defined under ORS 197.660, when located on a lot with frontage on an arterial or collector street.
	N	All other residential care.
Nursing care	C	Nursing care, when located on a lot with frontage on an arterial or collector street.
	N	All other nursing care.
Lodging		
Short-term commercial lodging	C	Short-term rentals.
	N	All other short-term commercial lodging.
Long-term commercial lodging	N	
Nonprofit shelters	C	Nonprofit shelters serving 5 or fewer persons, when located on a lot with frontage on an arterial or collector street.
	P	Nonprofit shelters for victims of domestic violence serving 10 or fewer persons.
	N	All other nonprofit shelters.
Retail Sales and Service		
Eating and drinking establishments	N	
Retail sales	N	

Personal services	C	The following personal services activities: <ul style="list-style-type: none"> ■ Beauty salons. ■ Barber shops.
	N	All other personal services.
Postal services and retail financial services	N	
Business and Professional Services		
Office	N	
Audio/visual media production	N	
Laboratory research and testing	N	
Motor Vehicle, Trailer, and Manufactured Dwelling Sales and Services		
Motor vehicle and manufactured dwelling and trailer sales	N	
Motor vehicle services	N	
Commercial parking	N	
Park-and-ride facilities	<u>P</u>	<u>Park-and-ride facilities, when converted from portions of existing off-street parking areas.</u>
	N	<u>All other park-and-ride facilities.</u>
Taxicabs and car services	N	
Heavy vehicle and trailer sales	N	
Heavy vehicle and trailer service and storage	N	
Recreation, Entertainment, and Cultural Services and Facilities		

Commercial entertainment— indoor	N	
Commercial entertainment— outdoor	S	Golf courses, subject to SRC 700.015.
	N	All other commercial entertainment— outdoor.
Major event entertainment	N	
Recreational and cultural community services	P	Libraries.
	S	Golf courses, subject to SRC 700.015.
	C	Community or neighborhood club buildings, including swimming pools and similar recreation facilities when operated by a nonprofit community club.
	N	All other recreation and cultural community services.
Parks and open space	N	Arboreta and botanical gardens.
	P	All other parks and open space.
Nonprofit membership assembly	C	
Religious assembly	S	Religious assembly, subject to SRC 700.055.
Health Services		
Medical centers/hospitals	N	
Outpatient medical services and laboratories	N	
Educational Services		
Day care	P	The following day care activities: <ul style="list-style-type: none"> ■ Child day care home. ■ Adult day care home.

	C	The following day care activities: <ul style="list-style-type: none"> ■ Child day care center. ■ Adult day care center.
	N	All other day care.
Basic education	S	Basic education, subject to SRC 700.010.
Post-secondary and adult education	N	
Civic Services		
Governmental services	N	
Social services	N	
Governmental maintenance services and construction	N	
Public Safety		
Emergency services	N	The following emergency services activities: <ul style="list-style-type: none"> ■ Ambulance stations. ■ Ambulance service facilities.
	P	All other emergency services.
Detention facilities	N	
Military installations	N	
Funeral and Related Services		
Cemeteries	N	
Funeral and cremation services	N	Crematories.
	C	All other funeral and cremation services.
Construction Contracting, Repair, Maintenance, and Industrial Services		
General repair services	N	

Building and grounds services and construction contracting	N	
Cleaning plants	N	
Industrial services	N	
Wholesale Sales, Storage, and Distribution		
General wholesaling	N	
Heavy wholesaling	N	
Warehousing and distribution	N	
Self-service storage	N	
Manufacturing		
General manufacturing	N	
Heavy manufacturing	N	
Printing	N	
Transportation Facilities		
Aviation facilities	N	
Passenger ground transportation facilities	P	Transit stop shelters.
	N	All other passenger ground transportation facilities.
Marine facilities	N	
Utilities		
Basic utilities	P	
Wireless communication facilities	Allowed	Wireless communication facilities are allowed, subject to SRC chapter 703.

Drinking water treatment facilities	C	
Power generation facilities	N	
Data center facilities	N	
Fuel dealers	N	
Waste-related facilities	N	
Mining and Natural Resource Extraction		
Petroleum and natural gas production	N	
Surface mining	N	
Farming, Forestry, and Animal Services		
Agriculture	N	The following agriculture activities: <ul style="list-style-type: none"> ■ Marijuana production. ■ Psilocybin production.
	P	All other agriculture.
Forestry	P	
Agriculture and forestry services	N	
Keeping of livestock and other animals	N	
Animal services	C	Existing wildlife rehabilitation facility.
	N	All other animal services.
Other Uses		
Accessory short-term rentals	S	Accessory short-term rental, subject to SRC 700.006

Temporary uses	P	<p>The following temporary uses:</p> <ul style="list-style-type: none"> ■ Christmas tree sales, subject to SRC 701.015. ■ Construction modular, subject to SRC 701.016. ■ Emergency shelter, subject to SRC 701.025, when located on the site of a religious assembly use. ■ Managed temporary village, subject to SRC 701.030, when located on the site of a religious assembly use or on land owned or leased by a government entity. ■ Residential sales/development office, subject to SRC 701.040. ■ Replacement single family dwelling, subject to SRC 701.035. ■ Safe parking shelter, subject to SRC 701.041, when located on the site of a religious assembly use or on land owned or leased by a government entity.
Home occupations	S	Home occupations, subject to SRC 700.020.
Guest houses and guest quarters	P	<p>Guest houses and guest quarters are permitted as an accessory use to single family, provided such houses and quarters are dependent upon the main building for either kitchen or bathroom facilities, or both, and are used for temporary lodging and not as a place of residence.</p>
Storage of commercial vehicle as an accessory use to household living	P	<p>Storage of a commercial vehicle as an accessory use to household living is permitted, provided no more than 1 commercial vehicle is stored per dwelling unit.</p>

Historic resource adaptive reuse pursuant to SRC chapter 230	Allowed	Historic resource adaptive reuse pursuant to SRC chapter 230 is allowed, subject to SRC 230.085.
Accessory dwelling units	S	Accessory dwelling units, subject to SRC 700.007.
Live-work units	S	Live-work units, subject to SRC 700.021

- (b) Continued uses. Existing, legally-established uses established prior to August 24, 2022, which would otherwise be made nonconforming by this chapter, are hereby deemed continued uses.
- (1) Building or structures housing a continued use may be structurally altered or enlarged, or rebuilt following damage or destruction, provided such alteration, enlargement, or rebuilding complies with the standards set forth in SRC 511.010(g).
 - (2) Cease of occupancy of a building or structure for a continued use shall not preclude future use of the building or structure for that use; provided, however, conversion of the building or structure to another use shall thereafter prevent conversion back to that use.
- (c) Neighborhood hub uses. Any use that is a permitted use within the Neighborhood Hub (NH) zone shall be a permitted use on lots created pursuant to SRC 511.010(a).

Sec. 513.005. Uses.

The permitted (P), special (S), conditional (C), and prohibited (N) uses in the RM-I zone are set forth in Table 513-1.

TABLE 513-1 USES		
Use	Status	Limitations & Qualifications
Household Living		
Single family	P	The following single family activities are permitted: <ul style="list-style-type: none"> ■ Single family detached dwelling. ■ Townhouse. ■ Residential home, as defined under ORS 197.660. ■ Manufactured dwelling park, subject to

		SRC chapter 235. ■ Manufactured home
	S	Zero side yard dwelling, subject to SRC 700.095.
	N	All other single family.
Two family	P	
Three family	S	Subject to SRC 700.081.
Four family	S	Subject to SRC 700.081.
Multiple family	S	Cottage cluster, subject to SRC 700.011.
	P	All other multiple family.
Group Living		
Room and board	P	<u>The following room and board activities:</u> ■ <u>Single-room occupancy serving up to 5 persons or complying with the maximum density in this zone, whichever is greater.</u> ■ <u>Other room and board serving 5 or fewer persons.</u>
	C	<u>Other room</u> and board serving 6 to 10 persons.
	N	All other room and board.
Residential care	P	
Nursing care	S	Nursing care, subject to SRC 700.045.
Lodging		
Short-term commercial lodging	P	Short-term rentals.
	N	All other short-term commercial lodging.

Long-term commercial lodging	N	
Nonprofit shelters	C	Nonprofit shelters serving up to 10 persons.
	P	Nonprofit shelters for victims of domestic violence serving 10 or fewer persons.
	N	All other nonprofit shelters.
Retail Sales and Service		
Eating and drinking establishments	N	
Retail sales	N	
Personal services	N	
Postal services and retail financial services	N	
Business and Professional Services		
Office	N	
Audio/visual media production	N	
Laboratory research and testing	N	
Motor Vehicle, Trailer, and Manufactured Dwelling Sales and Services		
Motor vehicle and manufactured dwelling and trailer sales	N	
Motor vehicle services	N	
Commercial parking	N	

Park-and-ride facilities	P	<u>Park-and ride-facilities, Park-and-ride facilities, when located on a lot whose side abuts property, other than a street or alley, within a commercial or industrial zone, and the lot is located entirely within 165 feet of the abutting commercial or industrial zone. when converted from portions of existing off-street parking areas.</u>
	N	All other park-and-ride facilities.
Taxicabs and car services	N	
Heavy vehicle and trailer sales	N	
Heavy vehicle and trailer service and storage	N	
Recreation, Entertainment, and Cultural Services and Facilities		
Commercial entertainment—indoor	C	Membership sports and recreation clubs.
	N	All other commercial entertainment—indoor.
Commercial entertainment—outdoor	C	Membership sports and recreation clubs.
	N	All other commercial entertainment—outdoor.
Major event entertainment	N	
Recreational and cultural community services	P	Libraries.
	C	All other recreation and cultural community services.
Parks and open space	C	Arboreta and botanical gardens.
	P	All other parks and open space.

Nonprofit membership assembly	N	
Religious assembly	S	Religious assembly, subject to SRC 700.055.
Health Services		
Medical centers/hospitals	N	
Outpatient medical services and laboratories	N	
Educational Services		
Day care	P	The following day care activities: <ul style="list-style-type: none"> ■ Child day care home. ■ Adult day care home.
	C	The following day care activities: <ul style="list-style-type: none"> ■ Child day care center. ■ Adult day care center.
	N	All other day care.
Basic education	S	Basic education, subject to SRC 700.010.
Post-secondary and adult education	N	
Civic Services		
Governmental services	N	
Social services	N	
Governmental maintenance services and construction	N	
Public Safety		

Emergency services	N	The following emergency services activities: <ul style="list-style-type: none"> ■ Ambulance stations. ■ Ambulance service facilities.
	P	All other emergency services.
Detention facilities	N	
Military installations	N	
Funeral and Related Services		
Cemeteries	N	
Funeral and cremation services	N	
Construction Contracting, Repair, Maintenance, and Industrial Services		
General repair services	N	
Building and grounds services and construction contracting	N	
Cleaning plants	N	
Industrial services	N	
Wholesale Sales, Storage, and Distribution		
General wholesaling	N	
Heavy wholesaling	N	
Warehousing and distribution	N	
Self-service storage	N	
Manufacturing		
General manufacturing	N	
Heavy manufacturing	N	

Printing	N	
Transportation Facilities		
Aviation facilities	N	
Passenger ground transportation facilities	P	Transit stop shelters.
	N	All other passenger ground transportation facilities.
Marine facilities	N	
Utilities		
Basic utilities	P	
Wireless communication facilities	Allowed	Wireless communication facilities are allowed, subject to SRC chapter 703.
Drinking water treatment facilities	C	
Power generation facilities	N	
Data center facilities	N	
Fuel dealers	N	
Waste-related facilities	N	
Mining and Natural Resource Extraction		
Petroleum and natural gas production	N	
Surface mining	N	
Farming, Forestry, and Animal Services		
Agriculture	N	
Forestry	N	

Agriculture and forestry services	N	
Keeping of livestock and other animals	N	
Animal services	N	
Other Uses		
Temporary uses	P	<p>The following temporary uses:</p> <ul style="list-style-type: none"> ■ Christmas tree sales, subject to SRC 701.015. ■ Construction modular, subject to SRC 701.016 ■ Emergency shelter, subject to SRC 701.025, when located on the site of a religious assembly use. ■ Managed temporary village, subject to SRC 701.030, when located on the site of a religious assembly use or on land owned or leased by a government entity. ■ Residential sales/development office, subject to SRC 701.040. ■ Safe parking shelter, subject to SRC 701.041, when located on the site of a religious assembly use or on land owned or leased by a government entity.
Home occupations	S	Home occupations, subject to SRC 700.020.
Historic resource adaptive reuse pursuant to SRC chapter 230	Allowed	Historic resource adaptive reuse pursuant to SRC chapter 230 is allowed, subject to SRC 230.085.
Accessory dwelling units	S	Accessory dwelling units, subject to SRC 700.007.

Sec. 513.010. Development standards.

Development within the RM-I zone must comply with the development standards set forth in this section.

- (a) *Land division in the RM-I zone.* Lots subdivided or partitioned in the RM-I zone shall be a minimum of 20,000 square feet in size, unless the lots are restricted to contain two or more attached dwelling units per lot, are used for townhouse development, or are used for allowed uses other than household living.
- (b) *Lot standards.* Lots within the RM-I zone shall conform to the standards set forth in Table 513-2.

TABLE 513-2. LOT STANDARDS		
Requirement	Standard	Limitations & Qualifications
Lot Area		
Single family	Min. 1,500 sq. ft.	Applicable to townhouses.
	Min. 4,000 sq. ft.	Applicable to all other single family.
All other uses	Min. 4,000 sq. ft.	
Lot Width		
Single family	Min. 20 ft.	Applicable to townhouses.
	Min. 40 ft.	Applicable to all other single family.
All other uses	Min. 40 ft.	
Lot Depth		
Single family	Min. 70 ft.	
	Min. 120 ft.	Applicable to double frontage lots.
	No Max.	Applicable to townhouses.
	Max. 300% of average lot width	Applicable to all other single family

All other uses	Min. 70 ft.	
	Min. 120 ft.	Applicable to double frontage lots.
	Max. 300% of average lot width	
Street Frontage		
Single family	Min. 20 ft.	Applicable to townhouses.
	Min. 40 ft.	Applicable to all other single family.
	Min. 30 ft.	Applicable to all other single family, excluding townhouses, when located on a lot fronting on the turnaround of a cul-de-sac street or the outside curve of a curved street having a radius of 200 feet or less and a direction change of 60 degrees or more. In no case shall the lot width be less than 40 ft. at the front building setback line.
Two family, three family, and four family	Min. 40 ft.	
	Min. 30 ft.	Applicable to lots fronting on the turnaround of a cul-de-sac street or the outside curve of a curved street having a radius of 200 feet or less and a direction change of 60 degrees or more. In no case shall the lot width be less than 40 ft. at the front building setback line.
Multiple family	Min. 40 ft.	
	Min. 30 ft.	Applicable to cottage clusters, when located on a lot fronting on the turnaround of a cul-de-sac street or the outside curve of a curved street having a radius of 200 feet or less and a direction change of 60 degrees or more. In no case shall the lot width be less than 40 ft. at the front building setback line.

All other uses	Min. 40 ft.	
----------------	-------------	--

(c) *Dwelling unit density.* Dwelling unit density within the RM-I zone shall conform to the standards set forth in Table 513-3.

TABLE 513-3. DWELLING UNIT DENSITY			
Use	Standard		Limitations & Qualifications
	Minimum	Maximum	
Single family	N/A	N/A	Applicable to the replacement of an existing single family detached dwelling.
	6 dwelling units per acre	14 dwelling units per acre	Applicable to manufactured dwelling parks developed pursuant to SRC chapter 235.
	8 dwelling units per acre	25 dwelling units per acre	Applicable to townhouses.
	8 dwelling units per acre	14 dwelling units per acre	Applicable to all other single family.
Two family, three family, and four family	8 dwelling units per acre	No max.	
Multiple family	4 dwelling units per acre	No max.	Applicable to cottage clusters.
	8 dwelling units per acre	17 dwelling units per acre	Applicable to all other multiple family.
<u>Room and board</u>	<u>8 dwelling units per acre</u>	<u>17 dwelling units per acre</u>	<u>Applicable to single-room occupancy.</u>
	<u>N/A</u>	<u>N/A</u>	<u>Applicable to all other room and board.</u>

(d) *Setbacks.* Setbacks within the RM-I zone shall be provided as set forth in Tables 513-4 and 513-5.

TABLE 513-4. SETBACKS

Requirement	Standard	Limitations & Qualifications
Abutting Street		
Buildings		
Single family, two family, three family, and four family	Min. 12 ft.	
	Min. 20 ft.	Applicable along collector or arterial streets.
Multiple family	Min. 10 ft.	Applicable to cottage clusters.
	Min. 12 ft., plus 1 ft. for each 1 ft. of height over 12 ft., but need not exceed 20 ft. in depth.	Applicable to all other multiple family.
All other uses	Min. 12 ft., plus 1 ft. for each 1 ft. of height over 12 ft., but need not [to] exceed 20 ft. in depth.	
Accessory Structures		
Accessory to single family, two family, three family, and four family	None	Applicable to accessory structures not more than 4 ft. in height.
	Min. 12 ft.	Applicable to accessory structures greater than 4 ft. in height.
	Min. 20 ft.	Applicable to accessory structures greater than 4 ft. in height, when located in a yard adjacent to a collector or arterial street.
Multiple family	Min. 10 ft.	Applicable to accessory structures for cottage clusters.

	None	Applicable to accessory structures, for all other multiple family, not more than 4 ft. in height.
	Min. 12 ft., plus 1 ft. for each 1 ft. of height over 12 ft.	Applicable to accessory structures, for all other multiple family, greater than 4 ft. in height.
Accessory to all other uses	None	Applicable to accessory structures not more than 4 ft. in height.
	Min. 12 ft., plus 1 ft. for each 1 ft. of height over 12 ft.	Applicable to accessory structures greater than 4 ft. in height.
Vehicle Use Areas		
All uses, other than single family, two family, three family, and four family	Min. 12 ft.	
Interior Front		
Buildings		
Single family, two family, three family, and four family	Min. 12 ft.	
Multiple family	Min. 10 ft.	Applicable to cottage clusters.
	Zone-to-zone setback (Table 513-5)	Applicable to all other multiple family.
All other uses	Zone-to-zone setback (Table 513-5)	
Accessory structures		
Accessory to single family, two family, three family, and four family	Min. 5 ft.	

Multiple Family	Min. 10 ft.	Applicable to accessory structures for cottage clusters.
	Zone-to-zone setback (Table 513-5)	Applicable to accessory structures for all other multiple family.
Accessory to all other uses	Zone-to-zone setback (Table 513-5)	
Vehicle use areas		
All uses, other than single family, two family, three family, and four family	Zone-to-zone setback (Table 513-5)	
Interior Side		
Buildings		
Single family	Min. 5 ft.	Applicable to new buildings, other than townhouses and zero side yard dwellings.
	Min. 3 ft.	Applicable to existing buildings, other than townhouses and zero side yard dwellings.
	None	Applicable to townhouses.
	Per SRC 700.095	Applicable to zero side yard dwellings.
Two family, three family, and four family	Min. 5 ft.	Applicable to new buildings.
	Min. 3 ft.	Applicable to existing buildings.
Multiple family	Min. 5 ft.	Applicable to new buildings in a cottage cluster.
	Min. 3 ft.	Applicable to existing buildings in a cottage cluster.
	Zone-to-zone setback (Table 513-5)	Applicable to all other multiple family.

All other uses	Zone-to-zone setback (Table 513-5)	
Accessory Structures		
Accessory to single family, two family, three family, and four family	None	Applicable to accessory structures having at least 1 wall which is an integral part of a fence.
	Min. 5 ft.	Applicable to all other accessory structures.
Multiple family	None	Applicable to accessory structures for cottage clusters having at least 1 wall which is an integral part of a fence.
	Min. 5 ft.	Applicable to all other accessory structures for cottage clusters.
	Zone-to-zone setback (Table 513-5)	Applicable to all other multiple family.
Accessory to all other uses	Zone-to-zone setback (Table 513-5)	
Vehicle Use Areas		
All uses, other than single family, two family, three family, and four family	Zone-to-zone setback (Table 513-5)	
Interior Rear		
Buildings		
Single family, two family, three family, and four family	Min. 14 ft.	Applicable to any portion of a building not more than 1 story in height.
	Min. 20 ft.	Applicable to any portion of a building greater than 1 story in height.
Multiple Family	Min. 10 ft.	Applicable to cottage clusters.

	Zone-to-zone setback (Table 513-5)	Applicable to all other multiple family.
All other uses	Zone-to-zone setback (Table 513-5)	
Accessory Structures		
Accessory to single family, two family, three family, and four family	None	Applicable to accessory structures not more than 9 ft. in height.
	Min. 1 ft. for each 1 ft. of height over 9 ft.	Applicable to accessory structures greater than 9 ft. in height.
	Min. 1 ft.	Applicable to accessory structures adjacent to an alley, unless a greater setback is required based on the height of the accessory structure.
Multiple family	Min. 10 ft.	Applicable to accessory structures for cottage clusters.
	Zone-to-zone setback (Table 513-5)	Applicable to accessory structures for all other multiple family.
Accessory to all other uses	Zone-to-zone setback (Table 513-5)	
Vehicle Use Areas		
All uses, other than single family, two family, three family, and four family	Zone-to-zone setback (Table 513-5)	
Abutting Waterway		
Buildings		

Single family	Min. 100 ft.	Applicable to townhouses constructed after March 16, 2022.
	None	Applicable to all other single family. All other setbacks required abutting streets and interior front, side, and rear property lines still apply.
Two family, three family, and four family	Min. 100 ft.	Applicable to new buildings constructed after March 16, 2022.
		Existing buildings constructed prior to March 16, 2022 located within the 100-foot setback may be rebuilt in the same location within the same building footprint.
Multiple family	Min. 100 ft.	Applicable to cottage clusters constructed after March 16, 2022.
	None	Applicable to all other multiple family. All other setbacks required abutting streets and interior front, side, and rear property lines still apply.
All other uses	None	All other setbacks required abutting streets and interior front, side, and rear property lines still apply.
Accessory Structures		
Accessory to all uses	None	All other setbacks required abutting streets and interior front, side, and rear property lines still apply.

TABLE 513-5. ZONE-TO-ZONE SETBACKS

Abutting Zone	Type of Improvement	Setback⁽¹⁾	Landscaping & Screening
----------------------	----------------------------	------------------------------	------------------------------------

EFU	Buildings and accessory structures	Min. 10 ft.	Type C
	Vehicle use areas		
Residential Zone	Buildings and accessory structures	Min. 10 ft.	Type C
	Vehicle use areas		
Mixed-Use Zone	Buildings and accessory structures	Min. 10 ft.	Type C
	Vehicle use areas		
Commercial Zone	Buildings and accessory structures	Min. 10 ft.	Type C
	Vehicle use areas		
Public Zone	Buildings and accessory structures	Min. 10 ft.	Type C
	Vehicle use areas		
Industrial and Employment Zone	Buildings and accessory structures	Min. 15 ft.	Type C
	Vehicle use areas		
Limitations and Qualifications ⁽¹⁾ Zone-to-Zone setbacks are not required abutting an alley.			

(e) *Lot coverage; height.* Buildings and accessory structures within the RM-I zone shall conform to the lot coverage and height standards set forth in Table 513-6.

TABLE 513-6. LOT COVERAGE; HEIGHT		
Requirement	Standard	Limitations & Qualifications
Lot Coverage		
Buildings and Accessory Structures		
Multiple Family	No Max.	Applicable to cottage clusters.
	Max. 60%	Applicable to all other multiple family.
All uses	Max. 60%	

Rear Yard Coverage		
Buildings		
All uses	N/A	
Accessory Structures		
Accessory to single family, two family, three family, and four family	Max. 25%	
Accessory to all other uses	No Max.	
Height		
Buildings		
Single family, two family, three family, four family, residential care, nursing care, and short-term commercial lodging	Max. 35 ft.	
Multiple family	Max. 25 ft. or two stories, whichever is greater	Applicable to cottage clusters. Two-story building height shall not exceed 35 ft.
	Max. 35 ft.	Applicable to all other multiple family.
All other uses	Max. 70 ft.	
Accessory Structures		
Accessory to all uses	Max 15 ft.	

- (f) *Maximum square footage for all accessory structures.* In addition to the maximum coverage requirements established in Table 513-6, accessory structures to single family and two family uses shall be limited to the maximum aggregate total square footage set forth in Table 513-7.

TABLE 513-7. MAXIMUM SQUARE FOOTAGE FOR ALL ACCESSORY STRUCTURES	
Main Building Gross Area	Maximum Aggregate Total Square Footage for All Accessory Structures

1,200 square feet or less	600 sq. ft.
Greater than 1,200 square feet	1,000 sq. ft. or 50% of main building gross area, whichever is less

- (g) *Landscaping.* Landscaping within the RM-I zone shall be provided as set forth in this subsection.
- (1) *Setbacks.* Required setbacks shall be landscaped. Landscaping shall conform to the standards set forth in SRC chapter 807.
- (2) *Vehicle use areas.* Vehicle use areas shall be landscaped as provided under SRC chapters 806 and 807.
- (h) *Outdoor storage.* Within the RM-I zone, outdoor storage shall be screened from streets and adjacent properties by a minimum six-foot-high sight-obscuring fence, wall, or hedge.

Sec. 514.005. Uses.

The permitted (P), special (S), conditional (C), and prohibited (N) uses in the RM-II zone are set forth in Table 514-1.

TABLE 514-1. USES		
Use	Status	Limitations & Qualifications
Household Living		
Single family	P	<p>The following single family activities:</p> <ul style="list-style-type: none"> ■ Replacement of existing single family detached dwelling. ■ New single family detached dwelling on a nonconforming lot of record less than 6,000 square feet in area. ■ Townhouse. ■ Residential home, as defined under ORS 197.660. ■ Manufactured dwelling park, subject to SRC chapter 235. ■ Replacement of existing manufactured home.

	S	Zero side yard dwelling, subject to SRC 700.095.
	N	All other single family.
Two family	P	
Three family	S	Subject to SRC 700.081.
Four family	S	Subject to SRC 700.081.
Multiple family	P	
Group Living		
Room and board	P	<u>The following room and board activities:</u> <ul style="list-style-type: none"> ■ <u>Single-room occupancy serving up to 5 persons or complying with the maximum density in this zone, whichever is greater.</u> ■ <u>Other room and board serving 5 or fewer persons.</u>
	C	<u>Other room and board serving 6 to 10 persons.</u>
	N	All other room and board.
Residential care	P	
Nursing care	S	Nursing care, subject to SRC 700.040.
Lodging		
Short-term commercial lodging	P	Short-term rentals.
	N	All other short-term commercial lodging.
Long-term commercial lodging	N	
Nonprofit shelters	P	Nonprofit shelters serving 5 or fewer persons.
	C	Nonprofit shelters serving 6 to 10 persons.

	P	Nonprofit shelters for victims of domestic violence serving 10 or fewer persons.
	N	All other nonprofit shelters.
Retail Sales and Service		
Eating and drinking establishments	N	
Retail sales	N	
Personal services	C	The following personal services activities: <ul style="list-style-type: none"> ■ Beauty salons. ■ Barber shops.
	N	All other personal services.
Postal services and retail financial services	N	
Business and Professional Services		
Office	N	
Audio/visual media production	N	
Laboratory research and testing	N	
Motor Vehicle, Trailer, and Manufactured Dwelling Sales and Services		
Motor vehicle and manufactured dwelling and trailer sales	N	
Motor vehicle services	N	
Commercial parking	N	
Park-and-ride facilities	P	Park-and-ride facilities, Park and ride facilities, when located on a lot whose side abuts property, other than a street or alley, within a commercial or industrial zone, and the lot is located entirely within 165 feet of

		the abutting commercial or industrial zone. <u>when converted from portions of existing off-street parking areas.</u>
	N	All other park-and-ride facilities.
Taxicabs and car services	N	
Heavy vehicle and trailer sales	N	
Heavy vehicle and trailer service and storage	N	
Recreation, Entertainment, and Cultural Services and Facilities		
Commercial entertainment—indoor	C	Membership sports and recreation clubs.
	N	All other commercial entertainment—indoor.
Commercial entertainment—outdoor	S	Golf courses, subject to SRC 700.015.
	C	Membership sports and recreation clubs.
	N	All other commercial entertainment—outdoor.
Major event entertainment	N	
Recreational and cultural community services	P	Libraries.
	C	All other recreation and cultural community services.
Parks and open space	C	Arboreta and botanical gardens.
	P	All other parks and open space.
Nonprofit membership assembly	C	
Religious assembly	S	Religious assembly, subject to SRC 700.055.
Health Services		

Medical centers/hospitals	N	
Outpatient medical services and laboratories	N	
Educational Services		
Day care	P	The following day care activities: <ul style="list-style-type: none"> ■ Child day care home. ■ Adult day care home.
	C	The following day care activities: <ul style="list-style-type: none"> ■ Child day care center. ■ Adult day care center.
	N	All other day care.
Basic education	S	Basic education, subject to SRC 700.010.
Post-secondary and adult education	N	
Civic Services		
Governmental services	N	
Social services	N	
Governmental maintenance services and construction	N	
Public Safety		
Emergency services	N	Ambulance service facilities.
	P	All other emergency services.
Detention facilities	N	
Military installations	N	
Funeral and Related Services		
Cemeteries	N	

Funeral and cremation services	N	Crematories.
	C	All other funeral and cremation services.
Construction Contracting, Repair, Maintenance, and Industrial Services		
General repair services	N	
Building and grounds services and construction contracting	N	
Cleaning plants	N	
Industrial services	N	
Wholesale Sales, Storage, and Distribution		
General wholesaling	N	
Heavy wholesaling	N	
Warehousing and distribution	N	
Self-service storage	N	
Manufacturing		
General manufacturing	N	
Heavy manufacturing	N	
Printing	N	
Transportation Facilities		
Aviation facilities	N	
Passenger ground transportation facilities	P	Transit stop shelters.
	N	All other passenger ground transportation facilities.
Marine facilities	N	
Utilities		

Basic utilities	P	
Wireless communication facilities	Allowed	Wireless communication facilities are allowed, subject to SRC chapter 703.
Drinking water treatment facilities	C	
Power generation facilities	N	
Data center facilities	N	
Fuel dealers	N	
Waste-related facilities	N	
Mining and Natural Resource Extraction		
Petroleum and natural gas production	N	
Surface mining	N	
Farming, Forestry, and Animal Services		
Agriculture	N	The following agriculture activities: <ul style="list-style-type: none"> ■ Marijuana production. ■ Psilocybin production.
	P	All other agriculture.
Forestry	P	
Agriculture and forestry services	N	
Keeping of livestock and other animals	N	
Animal services	N	
Other Uses		
Temporary uses	P	The following temporary uses: <ul style="list-style-type: none"> ■ Christmas tree sales, subject to SRC

		<p>701.015.</p> <ul style="list-style-type: none"> ■ Construction modular, subject to SRC 701.016 ■ Emergency shelter, subject to SRC 701.025, when located on the site of a religious assembly use. ■ Managed temporary village, subject to SRC 701.030, when located on the site of a religious assembly use or on land owned or leased by a government entity. ■ Safe parking shelter, subject to SRC 701.041, when located on the site of a religious assembly use or on land owned or leased by a government entity.
Home occupations	S	Home occupations are allowed subject to SRC 700.020.
Guest houses and guest quarters	P	Guest houses and guest quarters are permitted as an accessory use to single family, provided such houses and quarters are dependent upon the main building for either kitchen or bathroom facilities, or both, and are used for temporary lodging and not as a place of residence.
Storage of commercial vehicle as an accessory use to household living	P	Storage of a commercial vehicle as an accessory use to household living is permitted, provided no more than 1 commercial vehicle is stored per dwelling unit.
Historic resource adaptive reuse pursuant to SRC chapter 230	Allowed	Historic resource adaptive reuse pursuant to SRC chapter 230 is allowed, subject to SRC 230.085.
Accessory dwelling units	S	Accessory dwelling units, subject to SRC 700.007.

Sec. 514.010. Development standards.

Development within the RM-II zone must comply with the development standards set forth in this section.

- (a) *Land division in the RM-II zone.* Lots subdivided or partitioned in the RM-II zone shall be a minimum of 20,000 square feet in size, unless the lots are restricted to contain three or more attached dwelling units per lot, are used for townhouse development, or are used for allowed uses other than household living.
- (b) *Lot standards.* Lots within the RM-II zone shall conform to the standards set forth in Table 514-2.

TABLE 514-2. LOT STANDARDS		
Requirement	Standard	Limitations & Qualifications
Lot Area		
Single family	Min. 1,500 sq. ft.	Applicable to townhouses.
	Min. 6,000 sq. ft.	Applicable to all other single family, except new single family detached dwellings on nonconforming lots of record less than 6,000 square feet in area.
All other uses	Min. 6,000 sq. ft.	
Lot Width		
Single family	Min. 20 ft.	Applicable to townhouses.
	Min. 40 ft.	Applicable to all other single family.
All Other Uses	Min. 40 ft.	
Lot Depth		
Single family	Min. 70 ft.	
	Min. 120 ft.	Applicable to double frontage lots.
	No Max.	Applicable to townhouses.

	Max. 300% of average lot width	Applicable to all other single family.
All other uses	Min. 80 ft.	
	Min. 120 ft.	Applicable to double frontage lots.
	Max. 300% of average lot width	
Street Frontage		
Single family	Min. 20 ft.	Applicable to townhouses.
	Min. 40 ft.	Applicable to all other single family.
	Min. 30 ft.	Applicable to all other single family, when located on a lot fronting on the turnaround of a cul-de-sac street or the outside curve of a curved street having a radius of 200 feet or less and a direction change of 60 degrees or more. In no case shall the lot width be less than 40 ft. at the front building setback line.
All other uses	Min. 40 ft.	

(c) *Dwelling unit density.* Dwelling unit density within the RM-II zone shall conform to the standards set forth in Table 514-3.

TABLE 514-3. DWELLING UNIT DENSITY

Use	Standard		Limitations & Qualifications
	Minimum	Maximum	
Single family, two family, three family, four family, and multiple family	15 dwelling units per acre	31 dwelling units per acre	
	N/A	N/A	Applicable to the replacement of an existing single family detached dwelling;

			and a new single family detached dwelling on nonconforming lot of record less than 6,000 square feet in area.
	6 dwelling units per acre	28 dwelling units per acre	Applicable to manufactured dwelling parks developed pursuant to SRC chapter 235.
<u>Room and board</u>	<u>15 dwelling units per acre</u>	<u>31 dwelling units per acre</u>	<u>Applicable to single-room occupancy.</u>
	<u>N/A</u>	<u>N/A</u>	<u>Applicable to all other room and board.</u>

(d) *Setbacks.* Setbacks within the RM-II zone shall be provided as set forth in Tables 514-4 and 514-5.

TABLE 514-4. SETBACKS		
Requirement	Standard	Limitations & Qualifications
Abutting Street		
Buildings		
Single family, two family, three family, and four family	Min. 12 ft.	
	Min. 20 ft.	Applicable along collector or arterial streets.
All other uses	Min. 12 ft., plus 1 ft. for each 1 ft. of height over 12 ft., but need not exceed 20 ft. in depth.	
Accessory Structures		
Accessory to single family, two family, three family, and four family	None	Applicable to accessory structures not more than 4 ft. in height.
	Min. 12 ft.	Applicable to accessory structures greater than 4 ft. in height.

	Min. 20 ft.	Applicable to accessory structures greater than 4 ft. in height, when located in a yard adjacent to a collector or arterial street.
Accessory to all other uses	None	Applicable to accessory structures not more than 4 ft. in height.
	Min. 12 ft., plus 1 ft. for each 1 ft. of height over 12 ft.	Applicable to accessory structures greater than 4 ft. in height.
Vehicle Use Areas		
All uses, other than single family, two family, three family, and four family	Min. 12 ft.	
Interior Front		
Buildings		
Single family, two family, three family, and four family	Min. 12 ft.	
All other uses	Zone-to-zone setback (Table 514-5)	
Accessory Structures		
Accessory to single family, two family, three family, and four family	Min. 5 ft.	
Accessory to all other uses	Zone-to-zone setback (Table 514-5)	
Vehicle Use Areas		
All uses, other than single family, two	Zone-to-zone setback (Table 514-5)	

family, three family, and four family		
Interior Side		
Buildings		
Single family	Min. 5 ft.	Applicable to new buildings, other than townhouses and zero side yard dwellings.
	Min. 3 ft.	Applicable to existing buildings, other than townhouses and zero side yard dwellings.
	None	Applicable to townhouses.
	Per SRC 700.095	Applicable to zero side yard dwellings.
Two family, three family, and four family	Min. 5 ft.	
All other uses	Zone-to-zone setback (Table 514-5)	
Accessory Structures		
Accessory to single family, two family, three family, and four family	None	Applicable to accessory structures having at least 1 wall which is an integral part of a fence.
	Min. 5 ft.	Applicable to all other accessory structures.
Accessory to all other uses	Zone-to-zone setback (Table 514-5)	
Vehicle Use Areas		
All uses, other than single family, two family, three family, and four family	Zone-to-zone setback (Table 514-5)	
Interior Rear		
Buildings		

Single family, two family, three family, and four family	Min. 14 ft.	Applicable to any portion of a building not more than 1 story in height.
	Min. 20 ft.	Applicable to any portion of a building greater than 1 story in height.
All other uses	Zone-to-zone setback (Table 514-5)	
Accessory Structures		
Accessory to single family, two family, three family, and four family	None	Applicable to accessory structures not more than 9 ft. in height.
	Min. 1 ft. for each 1 ft. of height over 9 ft.	Applicable to accessory structures greater than 9 ft. in height.
	Min. 1 ft.	Applicable to accessory structures adjacent to an alley, unless a greater setback is required based on the height of the accessory structure.
Accessory to all other uses	Zone-to-zone setback (Table 514-5)	
Vehicle Use Areas		
All uses, other than single family, two family, three family, and four family	Zone-to-zone setback (Table 514-5)	

TABLE 514-5. ZONE-TO-ZONE SETBACKS

Abutting Zone	Type of Improvement	Setback⁽¹⁾	Landscaping & Screening
EFU	Buildings and accessory structures	Min. 10 ft.	Type C
	Vehicle use areas		
Residential Zone	Buildings and accessory structures	Min. 10 ft.	Type C

	Vehicle use areas		
Mixed-Use Zone	Buildings and accessory structures	Min. 10 ft.	Type C
	Vehicle use areas		
Commercial Zone	Buildings and accessory structures	Min. 10 ft.	Type C
	Vehicle use areas		
Public Zone	Buildings and accessory structures	Min. 10 ft.	Type C
	Vehicle use areas		
Industrial and Employment Zone:	Buildings and accessory structures	Min. 15 ft.	Type C
	Vehicle use areas		
Limitations and Qualifications ⁽¹⁾ Zone-to-Zone setbacks are not required abutting an alley.			

(e) *Lot coverage; height.* Buildings and accessory structures within the RM-II zone shall conform to the lot coverage and height standards set forth in Table 514-6.

TABLE 514-6. LOT COVERAGE; HEIGHT		
Requirement	Standard	Limitations & Qualifications
Lot Coverage		
Buildings and Accessory Structures		
All uses	Max. 60%	
Rear Yard Coverage		
Buildings		
All uses	N/A	
Accessory Structures		

Accessory to single family, two family, three family, and four family	Max. 25%	
Accessory to all other uses	No Max.	
Height		
Buildings		
Single family, two family, three family, and four family	Max. 35 ft.	
Multiple family, residential care, nursing care, and short-term commercial lodging	Max. 50 ft.	
All other uses	Max. 70 ft.	
Accessory Structures		
Accessory to all uses	Max 15 ft.	

- (f) *Maximum square footage for all accessory structures.* In addition to the maximum coverage requirements established in Table 514-6, accessory structures to single family and two family uses shall be limited to the maximum aggregate total square footage set forth in Table 514-7.

TABLE 514-7. MAXIMUM SQUARE FOOTAGE FOR ALL ACCESSORY STRUCTURES

Main Building Gross Area	Maximum Total Square Footage for All Accessory Structures
1,200 square feet or less.	600 sq. ft.
Greater than 1,200 square feet.	1,000 sq. ft. or 50% of main building gross area, whichever is less.

- (g) *Landscaping.* Landscaping within the RM-II zone shall be provided as set forth in this subsection.
- (1) *Setbacks.* Required setbacks shall be landscaped. Landscaping shall conform to the standards set forth in SRC chapter 807.
 - (2) *Vehicle use areas.* Vehicle use areas shall be landscaped as provided under SRC chapters 806 and 807.

(h) *Outdoor storage.* Within the RM-II zone, outdoor storage shall be screened from streets and adjacent properties by a minimum six-foot-high sight-obscuring fence, wall, or hedge.

Sec. 515.005. Uses.

The permitted (P), special (S), conditional (C), and prohibited (N) uses in the RM-III zone are set forth in Table 515-1.

TABLE 515-1. USES		
Use	Status	Limitations & Qualifications
Household Living		
Single family	P	The following single family activities: <ul style="list-style-type: none"> ■ Replacement of single family detached dwelling existing on October 23, 2013. ■ Residential home, as defined under ORS 197.660.
	C	New single family detached dwelling, other than the replacement of a single family detached dwelling existing on October 23, 2013.
	N	All other single family.
Two family	P	
Three family	S	Subject to SRC 700.081.
Four family	S	Subject to SRC 700.081.
Multiple family	P	
Group Living		
Room and board	P	<u>The following room and board activities are permitted:</u> <ul style="list-style-type: none"> ■ <u>Single-room occupancy serving up to 5 persons or complying with the maximum density in this zone, whichever is greater.</u>

		<ul style="list-style-type: none"> ■ Other room and board serving 5 or fewer persons.
	C	<ul style="list-style-type: none"> ■ Other room and board serving 6 to 10 persons.
	N	All other room and board.
Residential care	P	
Nursing care	S	Nursing care, subject to SRC 700.045.
Lodging		
Short-term commercial lodging	P	Short-term rentals.
	N	All other short-term commercial lodging.
Long-term commercial lodging	P	
Nonprofit shelters	P	Nonprofit shelters serving 5 or fewer persons.
	C	Nonprofit shelters serving 6 to 10 persons.
	P	Nonprofit shelters for victims of domestic violence serving 10 or fewer persons.
	N	All other nonprofit shelters.
Retail Sales and Service		
Eating and drinking establishments	N	
Retail sales	N	
Personal services	C	The following personal services activities: <ul style="list-style-type: none"> ■ Beauty salons. ■ Barber shops.
	N	All other personal services.

Postal services and retail financial services	N	
Business and Professional Services		
Office	N	
Audio/visual media production	N	
Laboratory research and testing	N	
Motor Vehicle, Trailer, and Manufactured Dwelling Sales and Services		
Motor vehicle and manufactured dwelling and trailer sales	N	
Motor vehicle services	N	
Commercial parking	N	
Park-and-ride facilities	P	<u>Park and ride facilities, when located on a lot whose side abuts property, other than a street or alley, within a commercial or industrial zone, and the lot is located entirely within 165 feet of the abutting commercial or industrial zone. when converted from portions of existing off-street parking areas.</u>
	N	All other park-and-ride facilities.
Taxicabs and car services	N	
Heavy vehicle and trailer sales	N	
Heavy vehicle and trailer service and storage	N	

Recreation, Entertainment, and Cultural Services and Facilities		
Commercial entertainment— indoor	C	Membership sports and recreation clubs.
	N	All other commercial entertainment—indoor.
Commercial entertainment— outdoor	C	Membership sports and recreation clubs.
	N	All other commercial entertainment— outdoor.
Major event entertainment	N	
Recreational and cultural community services	P	Libraries.
	C	All other recreation and cultural community services.
Parks and open space	C	Arboreta and botanical gardens.
	P	All other parks and open space.
Nonprofit membership assembly	C	
Religious assembly	S	Religious Assembly is allowed, subject to SRC 700.055.
Health Services		
Medical centers/hospitals	N	
Outpatient medical services and laboratories	N	
Educational Services		
Day care	P	The following day care activities: <ul style="list-style-type: none"> ■ Child day care home. ■ Adult day care home.

	C	The following day care activities: <ul style="list-style-type: none"> ■ Child day care center. ■ Adult day care center.
	N	All other day care.
Basic education	S	Basic education, subject to SRC 700.010.
Post-secondary and adult education	N	
Civic Services		
Governmental services	N	
Social services	N	
Governmental maintenance services and construction	N	
Public Safety		
Emergency services	N	Ambulance service facilities.
	P	All other emergency services.
Detention facilities	N	
Military installations	N	
Funeral and Related Services		
Cemeteries	N	
Funeral and cremation services	N	
Construction Contracting, Repair, Maintenance, and Industrial Services		
General repair services	N	
Building and grounds services and construction contracting	N	

Cleaning plants	N	
Industrial services	N	
Wholesale Sales, Storage, and Distribution		
General wholesaling	N	
Heavy wholesaling	N	
Warehousing and distribution	N	
Self-service storage	N	
Manufacturing		
General manufacturing	N	
Heavy manufacturing	N	
Printing	N	
Transportation Facilities		
Aviation facilities	N	
Passenger ground transportation facilities	P	Transit stop shelters.
	N	All other passenger ground transportation facilities.
Marine facilities	N	
Utilities		
Basic utilities	P	
Wireless communication facilities	Allowed	Wireless communication facilities are allowed, subject to SRC chapter 703.
Drinking water treatment facilities	C	

Power generation facilities	N	
Data center facilities	N	
Fuel dealers	N	
Waste-related facilities	N	
Mining and Natural Resource Extraction		
Petroleum and natural gas production	N	
Surface mining	N	
Farming, Forestry, and Animal Services		
Agriculture	N	The following agriculture activities: <ul style="list-style-type: none"> ■ Marijuana production. ■ Psilocybin production.
	P	All other agriculture.
Forestry	P	
Agriculture and forestry services	N	
Keeping of livestock and other animals	N	
Animal services	N	
Other Uses		
Temporary uses	P	The following temporary uses: <ul style="list-style-type: none"> ■ Christmas tree sales, subject to SRC 701.015. ■ Construction modular, subject to SRC 701.016. ■ Emergency shelter, subject to SRC 701.025, when located on the site of a

		<p>religious assembly use.</p> <ul style="list-style-type: none"> ■ Managed temporary village, subject to SRC 701.030, when located on the site of a religious assembly use or on land owned or leased by a government entity. ■ Residential sales/development office, subject to SRC 701.040. ■ Safe parking shelter, subject to SRC 701.041, when located on the site of a religious assembly use or on land owned or leased by a government entity.
Home occupations	S	Home occupations, subject to SRC 700.020.
Guest houses and guest quarters	P	Guest houses and guest quarters are permitted as an accessory use to single family, provided such houses and quarters are dependent upon the main building for either kitchen or bathroom facilities, or both, and are used for temporary lodging and not as a place of residence.
Storage of commercial vehicle as an accessory use to household living	P	Storage of a commercial vehicle as an accessory use to household living is permitted, provided no more than 1 commercial vehicle is stored per dwelling unit.
Nonresidential uses in a mixed-use project	S	Nonresidential uses in a mixed-use project, subject to SRC 700.040.
Historic resource adaptive reuse pursuant to SRC chapter 230	Allowed	Historic resource adaptive reuse pursuant to SRC chapter 230 is allowed, subject to SRC 230.085.
Accessory dwelling units	S	Accessory dwelling units, subject to SRC 700.007.

Sec. 515.010. Development standards.

Development within the RM-III zone must comply with the development standards set forth in this section.

- (a) *Lot standards.* Lots within the RM-III zone shall conform to the standards set forth in Table 515-2.

TABLE 515-2. LOT STANDARDS		
Requirement	Standard	Limitations & Qualifications
Lot Area		
All uses	None	
Lot Width		
All uses	None	
Lot Depth		
All uses	None	
Street Frontage		
Single family	Min. 40 ft.	
All other uses	Min. 16 ft.	

- (b) *Dwelling unit density.* Dwelling unit density within the RM-III zone shall conform to the standards set forth in Table 515-3.

TABLE 515-3. DWELLING UNIT DENSITY			
Use	Standard		Limitations & Qualifications
	Minimum	Maximum	
Single family, two family, three family, four family, and multiple family	28 dwelling units per acre	44 dwelling units per acre	

	6 dwelling units per acre	44 dwelling units per acre	Applicable to manufactured dwelling parks developed pursuant to SRC chapter 235.
<u>Room and board</u>	<u>28 dwelling units per acre</u>	<u>44 dwelling units per acre</u>	<u>Applicable to single-room occupancy.</u>
	<u>N/A</u>	<u>N/A</u>	<u>Applicable to all other room and board.</u>

(c) *Setbacks.* Setbacks within the RM-III zone shall be provided as set forth in Table 515-4.

TABLE 515-4. SETBACKS		
Requirement	Standard	Limitations & Qualifications
Abutting Street		
Buildings		
All uses	None	Applicable to buildings on lots located within the CSDP area.
	Min. 12 ft.	Applicable to buildings on lots located outside the CSDP area.
Accessory Structures		
Accessory to all uses	None	Applicable to accessory structures not more than 4 ft. in height.
	None	Applicable to accessory structures greater than 4 ft. in height on lots located within the CSDP area.
	Min. 12 ft.	Applicable to accessory structures greater than 4 ft. in height on lots located outside the CSDP area.
Vehicle Use Areas		
All uses	Per SRC chapter 806	
Interior Front		

Buildings		
All uses	None	Applicable to buildings on lots located within the CSDP area.
	Min. 12 ft.	Applicable to buildings on lots located outside the CSDP area.
Accessory Structures		
Accessory to all uses	None	Applicable to accessory structures not more than 4 ft. in height.
	None	Applicable to accessory structures greater than 4 ft. in height on lots located within the CSDP area.
	Min. 12 ft.	Applicable to accessory structures greater than 4 ft. in height on lots located outside the CSDP area.
Vehicle Use Areas		
All uses	Per SRC chapter 806	
Interior Side		
Buildings		
All uses	Min. 5 ft.	Applicable to buildings not more than 35 ft. in height.
	Min. 5 ft., plus 1 ft. for each 1 ft. of height over 35 ft., but need not exceed 20 ft. in depth.	Applicable to buildings greater than 35 ft. in height.
Accessory Structures		
Accessory to all uses	None	Applicable to accessory structures having at least 1 wall which is an integral part of a fence.
	Min. 5 ft.	Applicable to all other accessory structures.
Vehicle Use Areas		

All uses	Per SRC chapter 806	
Interior Rear		
Buildings		
All uses	Min. 5 ft.	Applicable to buildings not more than 35 ft. in height.
	Min. 5 ft., plus 1 ft. for each 1 ft. of height over 35 ft., but need not exceed 20 ft. in depth.	Applicable to buildings greater than 35 ft. in height.
Accessory Structures		
Accessory to all uses	None	Applicable to accessory structures not more than 9 ft. in height.
	Min. 1 ft. for each 1 ft. of height over 9 ft.	Applicable to accessory structures greater than 9 ft. in height.
	Min. 1 ft.	Applicable to accessory structures adjacent to an alley, unless a greater setback is required based on the height of the accessory structure.
Vehicle Use Areas		
All uses	Per SRC chapter 806	

(d) *Lot coverage; height.* Buildings and accessory structures within the RM-III zone shall conform to the lot coverage and height standards set forth in Table 515-5.

TABLE 515-5. LOT COVERAGE; HEIGHT		
Requirement	Standard	Limitations & Qualifications
Lot Coverage		

Buildings and Accessory Structures		
All uses	No Max.	
Rear Yard Coverage		
Buildings		
All uses	N/A	
Accessory Structures		
Accessory to single family, two family, three family, and four family	Max. 25%	
Accessory to all other uses	No Max.	
Height		
Buildings		
All uses	70 ft.	
Accessory Structures		
Accessory to single family, two family, three family, four family, and multiple family	Max. 15 ft.	
Accessory to all other uses	No Max.	

- (e) *Maximum square footage for all accessory structures.* In addition to the maximum coverage requirements established in Table 515-5, accessory structures to single family and two family uses shall be limited to the maximum aggregate total square footage set forth in Table 515-6.

TABLE 515-6. MAXIMUM SQUARE FOOTAGE FOR ALL ACCESSORY STRUCTURES

Main Building Gross Area	Maximum Total Square Footage for All Accessory Structures
1,200 square feet or less.	600 sq. ft.
Greater than 1,200 square feet.	1,000 sq. ft. or 50% of main building gross area, whichever is less.

- (f) *Landscaping.* Landscaping within the RM-III zone shall be provided as set forth in this subsection.
 - (1) *Setbacks.* Required setbacks shall be landscaped. Landscaping shall conform to the standards set forth in SRC chapter 807.
 - (2) *Vehicle use areas.* Vehicle use areas shall be landscaped as provided under SRC chapters 806 and 807.

- (g) *Outdoor storage.* Within the RM-III zone, outdoor storage shall be screened from streets and adjacent properties by a minimum six-foot-high sight-obscuring fence, wall, or hedge.

Sec. 521.005. Uses.

The permitted (P), special (S), conditional (C), and prohibited (N) uses in the CO zone are set forth in Table 521-1.

TABLE 521-1. USES		
Use	Status	Limitations & Qualifications
Household Living		
Single family	P	The following single family activities: <ul style="list-style-type: none"> ■ Single family detached dwelling. ■ 1 dwelling unit for each business use on a lot. ■ Residential home, as defined under ORS 197.660.
	S	The following single family activities: <ul style="list-style-type: none"> ■ Townhouse, subject to SRC 700.085. ■ Zero side yard dwelling, subject to SRC 700.095.
	N	All other single family.
Two family	P	Duplex.
	N	All other two family.
Three family	S	Subject to SRC 700.081.
Four Family	S	Subject to SRC 700.081.
Multiple family	P	

Group Living		
Room and board	P	<u>The following room and board activities are permitted:</u> <ul style="list-style-type: none"> ■ <u>Single-room occupancy.</u> ■ <u>Other rRoom and board serving 5 or fewer persons.</u>
	C	<u>Other rRoom and board serving 6 to 75 persons.</u>
	N	All other room and board.
Residential care	P	
Nursing care	S	Nursing care, subject to SRC 700.045.
Lodging		
Short-term commercial lodging	P	Short-term rentals.
	N	All other short-term commercial lodging.
Long-term commercial lodging	P	
Nonprofit shelters	P	Nonprofit shelters serving 5 or fewer persons.
	C	Nonprofit shelters serving 6 to 75 persons.
	P	Nonprofit shelters for victims of domestic violence serving 10 or fewer persons.
	N	All other nonprofit shelters.
Retail Sales and Service		
Eating and drinking establishments	P	Eating places, located within buildings devoted principally to uses otherwise permitted in the CO zone, provided that not more than 25 percent of the floor area of a 1 story building, and not more than 50 percent of the floor area of a 2 or more story building, is occupied by the eating place.
	N	All other eating and drinking establishments.
Retail sales	P	The following retail sales activities: <ul style="list-style-type: none"> ■ News dealers and newsstands.

		<ul style="list-style-type: none"> ■ Caterers. ■ Retail sales of agricultural products, when the sales area does not exceed 1,000 square feet in size.
	N	All other Retail Sales.
Personal services	P	<p>The following personal services activities are permitted:</p> <ul style="list-style-type: none"> ■ Beauty salons. ■ Barber shops. ■ Photographic portrait studios.
	N	All other personal services.
Postal services and retail financial services	P	
Business and Professional Services		
Office	P	
Audio/visual media production	C	
Laboratory research and testing	P	
Motor Vehicle, Trailer, and Manufactured Dwelling Sales and Service		
Motor vehicle and manufactured dwelling and trailer sales	N	
Motor vehicle services	N	
Commercial parking	P	Commercial parking is permitted, unless noted below.
	N	Parking structures.
Park-and-ride facilities	P	Park-and-ride facilities are permitted, unless noted below.
	N	Parking structures.
Taxicabs and car services	N	

Heavy vehicle and trailer sales	N	
Heavy vehicle and trailer service and storage	N	
Recreation, Entertainment, and Cultural Services and Facilities		
Commercial entertainment—indoor	P	Dance studios, dance schools, yoga studios, karate instruction, and other similar physical fitness instructional activities are permitted, provided that the total building floor area of the use does not exceed 2,500 square feet.
	N	All other commercial entertainment—indoor.
Commercial entertainment—outdoor	S	Golf courses, subject to SRC 700.015.
	N	All other commercial entertainment—outdoor.
Major event entertainment	N	
Recreational and cultural community services	S	Golf courses, subject to SRC 700.015.
	P	All other recreational and cultural community services.
Parks and open space	P	
Nonprofit membership assembly	P	
Religious assembly	S	Religious assembly, subject to SRC 700.055.
Health Services		
Medical centers/hospitals	N	
Outpatient medical services and laboratories	P	
Education Services		
Day care	P	
Basic education	P	

Post-secondary and adult education	P	
Civic Services		
Governmental services	P	
Social services	P	
Governmental maintenance services and construction	N	
Public Safety		
Emergency services	P	
Detention facilities	N	
Military installations	P	
Funeral and Related Services		
Cemeteries	N	
Funeral and cremation services	P	
Construction Contracting, Repair, Maintenance, and Industrial Services		
General repair services	N	
Building and grounds services and construction contracting	N	
Cleaning plants	N	
Industrial services	N	
Wholesale Sales, Storage, and Distribution		
General wholesaling	N	
Heavy wholesaling	N	
Warehousing and distribution	N	
Self-service storage	N	

Manufacturing		
General manufacturing	N	
Heavy manufacturing	N	
Printing	N	
Transportation Facilities		
Aviation facilities	N	
Passenger ground transportation facilities	P	Transit stop shelters.
	N	All other passenger ground transportation facilities.
Marine facilities	N	
Utilities		
Basic utilities	C	Reservoirs; water storage facilities.
	P	All other basic utilities.
Wireless communication facilities	Allowed	Wireless communication facilities are allowed, subject to SRC chapter 703.
Drinking water treatment facilities	C	
Power generation facilities	C	
Data center facilities	N	
Fuel dealers	N	
Waste-related facilities	N	
Mining and Natural Resource Extraction		
Petroleum and natural gas production	N	
Surface mining	N	
Farming, Forestry, and Animal Services		

Agriculture	N	Marijuana production.
	P	All other agriculture.
Forestry	P	
Agriculture and forestry services	C	
Keeping of livestock and other animals	N	
Animal services	S	Small animal veterinary services, subject to SRC 700.075.
	N	All other animals services.
Other Uses		
Temporary uses	P	The following temporary uses: <ul style="list-style-type: none"> ■ Christmas tree sales, subject to SRC 701.015. ■ Construction modular, subject to SRC 701.016. ■ Emergency shelter, subject to SRC 701.025. ■ Managed temporary village, subject to SRC 701.030. ■ Safe parking shelter, subject to SRC 701.041
Home occupations	S	Home occupations, subject to SRC 700.020.
Guest houses and guest quarters	P	Guest houses and guest quarters are permitted as an accessory use to single family, provided such houses and quarters are dependent upon the main building for either kitchen or bathroom facilities, or both, and are used for temporary lodging and not as a place of residence.
Storage of commercial vehicle as an accessory use to household living	P	Storage of a commercial vehicle as an accessory use to household living is permitted, provided no more than 1 commercial vehicle is stored per dwelling unit.
Historic resource adaptive reuse pursuant to SRC chapter 230	Allowed	Historic resource adaptive reuse pursuant to SRC chapter 230 is allowed, subject to SRC 230.085.
Accessory dwelling units	S	Accessory dwelling units, subject to SRC 700.007.

Sec. 524.005. Uses.

- (a) Except as otherwise provided in this section, the permitted (P), special (S), conditional (C), and prohibited (N) uses in the CB zone are set forth in Table 524-1.

TABLE 524-1. USES		
Use	Status	Limitations & Qualifications
Household Living		
Single family	P	Residential home, as defined under ORS 197.660.
	N	All other single family.
Two family	P	Duplex.
	N	All other two family.
Three family	P	
Four family	P	
Multiple family	P	
Group Living		
Room and board	P	<p><u>The following room and board activities are permitted:</u></p> <ul style="list-style-type: none"> ■ <u>Single-room occupancy.</u> ■ <u>Other rRoom and board serving 5 or fewer persons.</u>
	C	<p>The following room and board activities:</p> <ul style="list-style-type: none"> ■ <u>Other rRoom and board serving 6 to 75 persons.</u> ■ Relocation of an existing room and board facility within the CB zone serving more than 75 persons, provided the facility has existed within the CB zone as of September 1, 1993, and there is no increase in bed capacity.
	N	All other room and board.
Residential care	P	

Nursing care	P	
Lodging		
Short-term commercial lodging	P	
Long-term commercial lodging	N	
Nonprofit shelters	P	Nonprofit shelters serving 5 or fewer persons.
	C	The following nonprofit shelters: <ul style="list-style-type: none"> ■ Nonprofit shelters serving 6 to 75 persons. ■ Relocation of an existing nonprofit shelter within the CB zone serving more than 75 persons, provided the shelter has existed within the CB zone as of September 1, 1993, and there is no increase in bed capacity.
	P	Nonprofit shelters serving victims of domestic violence for 10 or fewer persons.
	N	All other nonprofit shelters.
Retail Sales and Services		
Eating and drinking establishments	P	
Retail sales	N	Medical marijuana and recreational marijuana sales or transfers, except for retail sales of cannabidiol (CBD) products.
	P	All other retail sales.
Personal services	P	
Postal services and retail financial services	P	
Business and Professional Services		
Office	P	
Audio/visual media production	P	
Laboratory research and testing	P	

Motor Vehicle, Trailer, and Manufactured Dwelling Sales and Service		
Motor vehicle and manufactured dwelling and trailer sales	N	Mobile home dealers.
	P	All other motor vehicle and manufactured dwelling and trailer sales.
Motor vehicle services	P	
Commercial parking	P	Commercial parking within a parking structure.
	C	All other commercial parking
Park-and-ride facilities	P	
Taxicabs and car services	P	
Heavy vehicle and trailer sales	N	
Heavy vehicle and trailer service and storage	N	
Recreation, Entertainment, and Cultural Services and Facilities		
Commercial entertainment—indoor	P	
Commercial entertainment—outdoor	N	Drive-in movie theaters.
	P	All other commercial entertainment—outdoor.
Major event entertainment	P	Major event entertainment conducted indoors.
	N	All other major event entertainment.
Recreational and cultural community services	P	
Parks and open space	P	
Nonprofit membership assembly	P	
Religious assembly	P	
Health Services		
Medical centers/hospitals	N	

Outpatient medical services and laboratories	P	
Educational Services		
Day care	P	
Basic education	P	
Post-secondary and adult education	P	
Civic Services		
Governmental services	P	
Social services	P	
Governmental maintenance services and construction	N	
Public Safety		
Emergency services	P	
Detention facilities	N	
Military installations	P	
Funeral and Related Services		
Cemeteries	N	
Funeral and cremation services	N	
Construction Contracting, Repair, Maintenance, and Industrial Services		
General repair services	P	
Building and grounds services and construction contracting	N	<p>The following building and grounds services and construction contracting activities:</p> <ul style="list-style-type: none"> ■ Building construction. ■ Heavy construction. ■ Disinfecting and pest control services. ■ Building cleaning and maintenance services.

	P	All other building and grounds services and construction contracting.
Cleaning plants	P	
Industrial services	P	
Wholesale Sales, Storage, and Distribution		
General wholesaling	P	General wholesaling is permitted, provided that it is combined with retail sales in the same line of goods.
Heavy wholesaling	P	Nursery stock, provided that it is combined with retail sales in the same line of goods.
	C	The following heavy wholesaling activities, provided they are combined with retail sales in the same line of goods: <ul style="list-style-type: none"> ■ Minerals and ore. ■ Metal service centers and wholesalers. ■ Firearms. ■ Wood products and timber.
	N	All other heavy wholesaling.
Warehousing and distribution	P	Distribution centers for online, mail order, and catalog sales.
	N	All other warehousing and distribution.
Self-service storage	S	Self-service storage within a building existing on March 16, 2022 located outside the Salem Downtown Historic District, subject to SRC 700.071.
	N	All other self-service storage.
Manufacturing		
General manufacturing	P	General manufacturing, provided the manufacturing does not exceed 10,000 square feet of total floor area per development site and

		retail sales of the products manufactured is provided on-site.
	C	The following general manufacturing activities, when exceeding 10,000 square feet of total floor area per development site: <ul style="list-style-type: none"> ■ Industrial and institutional food service contractors. ■ Costume jewelry and precious metals metalsmithing. ■ Sundries and notions. ■ Signs.
	N	All other general manufacturing.
Heavy manufacturing	N	
Printing	P	
Transportation Facilities		
Aviation facilities	C	Helicopter landing areas, with or without passenger terminal facilities.
	N	All other aviation facilities.
Passenger ground transportation facilities	P	
Marine facilities	P	
Utilities		
Basic utilities	C	Reservoirs; water storage facilities.
	P	Basic utilities are permitted, unless noted below.
Wireless communication facilities	Allowed	Wireless communication facilities are allowed, subject to SRC chapter 703.
Drinking water treatment facilities	C	
Power generation facilities	C	
Data center facilities	N	

Fuel dealers	N	
Waste-related facilities	C	The following waste-related facilities: <ul style="list-style-type: none"> ■ Recycling depots. ■ Solid waste transfer stations.
	N	All other waste-related facilities.
Mining and Natural Resource Extraction		
Petroleum and natural gas production	N	
Surface mining	N	
Farming, Forestry, and Animal Services		
Agriculture	N	Marijuana production.
	P	All other agriculture.
Forestry	N	
Agriculture and forestry services	P	
Keeping of livestock and other animals	N	
Animal services	N	
Other Uses		
Temporary Uses	P	The following temporary uses: <ul style="list-style-type: none"> ■ Construction modular, subject to SRC 701.016. ■ Emergency shelter, subject to SRC 701.025. ■ Managed temporary village, subject to SRC 701.030. ■ Safe parking shelter, subject to SRC 701.041.
Home occupations	S	Home occupations, subject to SRC 700.020.
Accessory dwelling units	S	Accessory dwelling units, subject to SRC 700.007

(b) Notwithstanding Table 524-1, any permitted, special, or conditional use within the CB zone shall be a prohibited use within the zone if developed with a drive-through.

Sec. 524.010. Development standards.

Development within the CB zone must comply with the development standards set forth in this section.

(a) *Lot standards.* Lots within the CB zone shall conform to the standards set forth in Table 524-2.

TABLE 524-2. LOT STANDARDS		
Requirement	Standard	Limitations and Qualifications
Lot Area		
All uses	None	
Lot Width		
All uses	None	
Lot Depth		
All uses	None	
Street Frontage		
Single family	Min. 40 ft.	
	Min. 30 ft.	Applicable to lots fronting on the turnaround of a cul-de-sac street or the outside curve of a curved street having a radius of 200 feet or less and a direction change of 60 degrees or more. In no case shall the lot width be less than 40 ft. at the front building setback line.
All other uses	Min. 16 ft.	

(b) *Development density.* Development density within the CB zone shall conform to the standards set forth in table 524-3.

TABLE 524-3. DEVELOPMENT DENSITY

Use	Standard		Limitations and Qualifications
	Minimum	Maximum	
Dwelling Unit Density			
Two family, three family, four family, and multiple family	20 dwelling units per acre	None	Applicable to development that is exclusively residential.
<u>Room and board</u>	<u>20 dwelling units per acre</u>	<u>None</u>	<u>Applicable to single-room occupancy.</u>
	<u>N/A</u>	<u>N/A</u>	<u>Applicable to all other room and board.</u>
Floor Area Ratio			
All uses	2.0 FAR	None	

(c) *Setbacks.* Setbacks within the CB zone shall be provided as set forth in Table 524-4.

TABLE 524-4. SETBACKS

Requirement	Standard	Limitations & Qualifications
Abutting Street		
Buildings		
All uses	0 ft. or Max. 10 ft.	Maximum 10-foot setback applies to those portions of a building where a plaza or other outdoor space open to the public is provided between the building and the street right-of-way.
		Portions of buildings greater than 25 feet in height may be setback up to 10 additional feet from the street right-of-way.
Accessory Structures		
	None	Applicable to accessory structures not more than 4 ft. in height.

Accessory to single family, two family, three family, four family, and multiple family	Min. 10 ft.	Applicable to accessory structures greater than 4 ft. in height.
Accessory to all other uses	Min. 10 ft.	Not applicable to transit stop shelters.
Vehicle Use Areas		
All uses	Per SRC chapter 806	
Interior Front		
Buildings		
All uses	None	
Accessory Structures		
Accessory to all uses	None	
Vehicle Use Areas		
All uses	Per SRC chapter 806	
Interior Side		
Buildings		
All uses	None	
Accessory Structures		
Accessory to all uses	None	
Vehicle Use Areas		
All uses	Per SRC chapter 806	
Interior Rear		
Buildings		
All uses	None	
Accessory Structures		
Accessory to all uses	None	

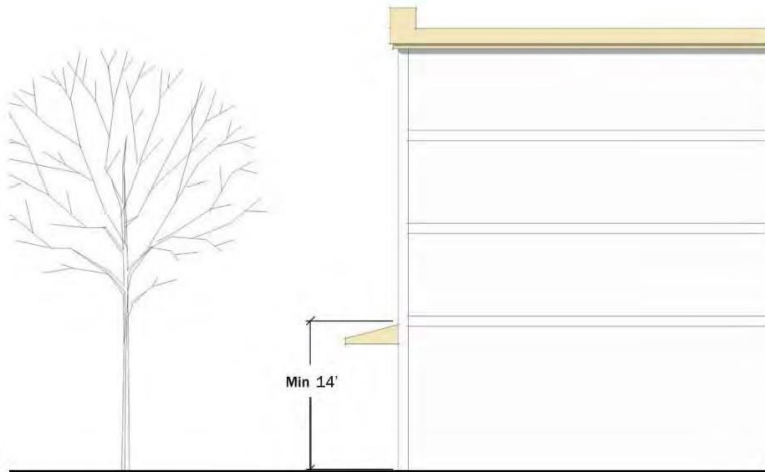
Vehicle Use Areas		
All uses	Per SRC chapter 806	

- (d) *Lot coverage; height; building frontage.* Buildings and accessory structures within the CB zone shall conform to the lot coverage, height, and building frontage standards set forth in Table 524-5.

TABLE 524-5. LOT COVERAGE; HEIGHT; BUILDING FRONTAGE		
Requirement	Standard	Limitations & Qualifications
Lot Coverage		
Buildings and Accessory Structures		
All uses	No Max.	
Rear Yard Coverage		
Buildings		
All uses	N/A	
Accessory Structures		
Accessory to all uses	No Max.	
Height		
Buildings		
All uses	Min. 2 stories	
	No Max.	
Accessory Structures		
Accessory to single family, two family, three family, four family, and multiple family	Max. 15 ft.	
Accessory to all other uses	No Max.	

Building Frontage		
Buildings		
All uses	Min. 90%	<p>For corner lots, this standard applies to the street with the highest street classification. Where both streets have the same street classification, this standard shall apply to the street designated by the applicant.</p> <p>For the intersecting street, the building frontage standard shall be a minimum of 75%.</p>

- (e) *Landscaping.* Landscaping within the CB zone shall be provided as set forth in this subsection.
- (1) *Setbacks.* Required setbacks shall be landscaped. Landscaping shall conform to the standards set forth in SRC chapter 807.
 - (2) *Vehicle use areas.* Vehicle use areas shall be landscaped as provided under SRC chapters 806 and 807.
- (f) *Design.* Development within the CB zone shall conform to the design standards set forth in this subsection; provided, however, any development requiring historic design review shall only be subject to design review according to the historic design review standards or the historic design review guidelines set forth in SRC chapter 230 and any development within an overlay zone shall only be subject to the design standards set forth in this subsection in-lieu of the design review standards or the design review guidelines of the overlay zone. The design standards included in this subsection are not design review standards and are therefore not subject to design review under SRC Chapter 225.
- (1) *Ground floor building height.* The ground floors of buildings shall be a minimum of 14 feet in height (see Figure 524-1). For the purposes of this standard, ground floor height is measured from the floor to the ceiling of the first floor.



(2) *Building façade articulation.* The ground floor facades of buildings shall be distinguished from their upper floor facades through incorporation of at least one of the following architectural detailing techniques identified in this subsection (see Figure 524-2). This standard does not apply to the repainting of the façade of an existing building.

- (A) Change in materials;
- (B) Change in color; or
- (C) Molding or other horizontally-articulated transition piece.



(3) *Building entrances.* Primary building entrances shall be provided for each building façade facing a street as follows:

- (A) For non-residential uses on the ground floor, a primary building entrance shall be provided for each non-residential ground floor tenant space facing a street. If a non-residential ground floor tenant space within a building has frontage on more than one street, a single primary building entrance for the non-residential ground floor tenant space may be provided at the corner of the building where the streets intersect.
- (B) For residential uses on the ground floor, a primary building entrance shall be provided for each building facade facing a street. If a building has frontage on more than one

street, a single primary building entrance may be provided at the corner of the building where the streets intersect.

(4) *Separation of residential ground floor entrances from street.* When a residential entrance is located on the ground floor of a building adjacent to a street, the entrance shall be vertically or horizontally separated from the public right-of-way as follows:

(A) *Vertical separation.* Where vertical separation is provided between the residential entrance and the public right-of-way, the vertical separation shall be a minimum of 1.5 feet but not more than three feet and shall take the form of steps or a ramp to a porch, stoop or terrace (see Figure 524-3).

(B) *Horizontal separation.* Where horizontal separation is provided between the residential entrance and the public right-of-way, the horizontal separation shall be a minimum of five feet but not more than ten feet and shall take the form of a landscaped area, such as private open space, or a hardscaped area, such as a plaza (see Figure 524-3).



(5) *Windows.* Windows shall be provided throughout building facades as follows:

(A) *Ground floor windows.*

(i) Ground floor building facades facing a street shall include transparent windows on a minimum of 65 percent of the ground floor façade (see Figure 524-4). The windows shall not be mirrored or treated in such a way to block visibility into the building. The windows shall have a minimum visible transmittance (VT) of 37 percent.

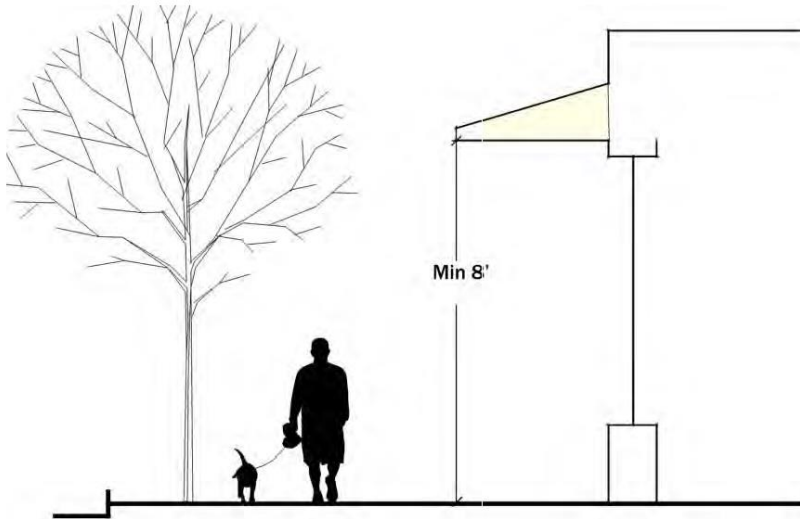
(ii) *Alternative standard for existing buildings.* Notwithstanding subsection (f)(5)(A)(i) of this section, where a building existing on March 16, 2022, does not include ground floor windows as required under this subsection, the percentage of transparent windows existing on the ground floor façade shall not be reduced and additional windows meeting the transparency requirements of subsection (f)(5)(A)(i) may be added without meeting the minimum 65 percent standard.

- (B) *Upper floor windows.* Upper floor building facades facing streets and open space shall include windows along a minimum of 30 percent of each building floor length, and on a minimum of 30 percent of the overall exterior wall area, of the upper floor façade.

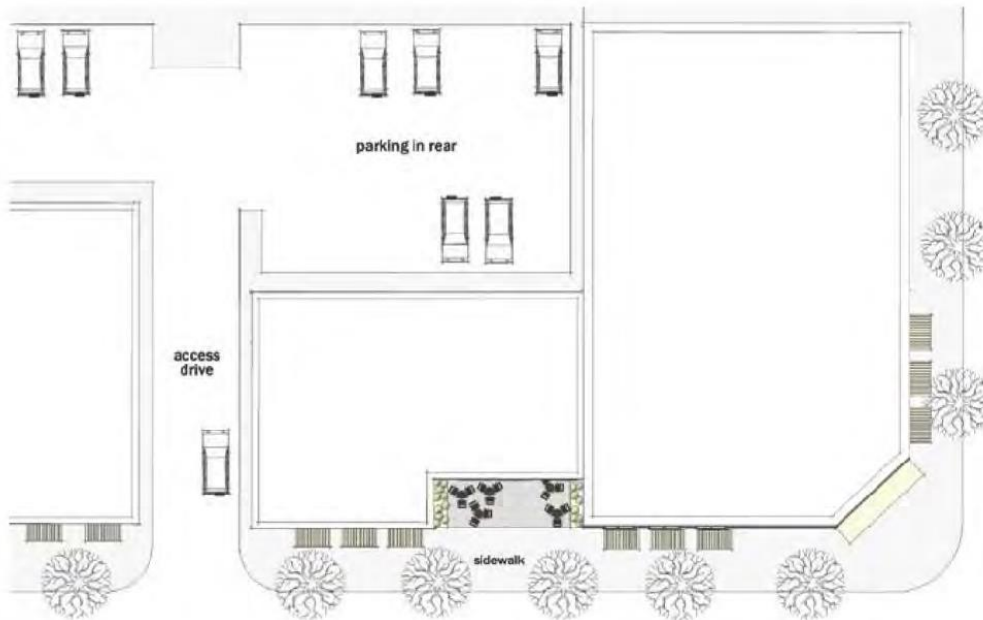


(6) *Weather protection.*

- (A) Building facades facing a street shall include weather protection, in the form of awnings or canopies, along a minimum of 90 percent of the length of the ground floor building façade adjacent to a street. Awnings or canopies shall have a minimum clearance height above the sidewalk of eight feet and may encroach into the public street right-of-way as provided in SRC 76.160 (see Figure 524-5).
- (B) *Alternative standard for existing buildings.* Notwithstanding subsection (f)(6)(A) of this section, where a building existing on March 16, 2022, does not include weather protection as required under this subsection, the percentage of weather protection existing along the ground floor façade shall not be reduced and additional weather protection meeting the sidewalk clearance requirements of subsection (f)(6)(A) may be added without meeting the minimum 90 percent standard.

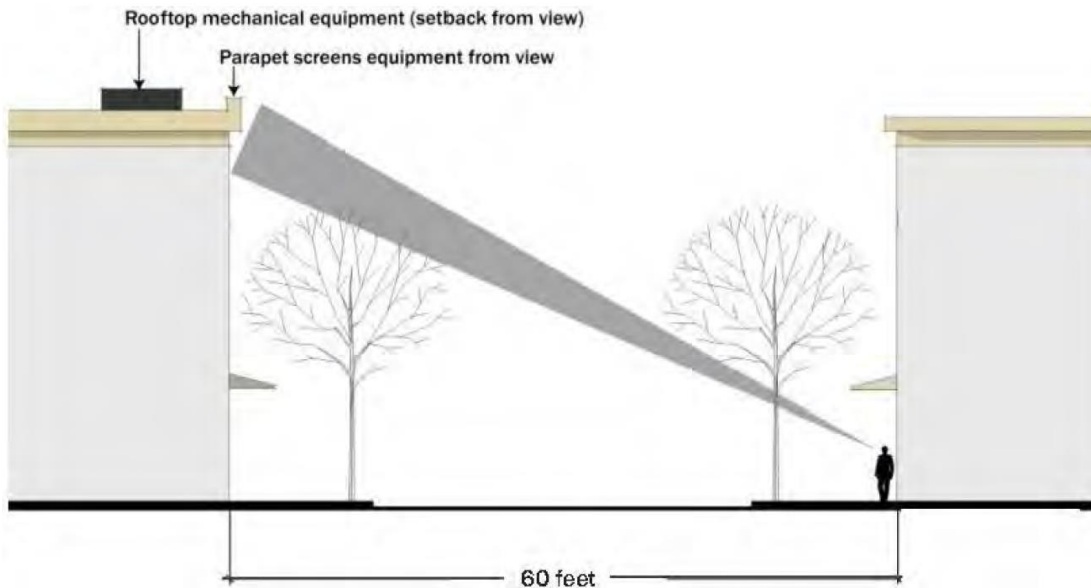


- (7) *Balconies.* Building facades facing Front Street shall provide upper floor balconies for residential units. Balconies shall be a minimum of 48 square feet in size, have no dimension less than six feet, and shall be directly accessible from each dwelling unit through a doorway.
- (8) *Off-street parking location.* Off-street surface parking areas and vehicle maneuvering areas shall be located behind or beside buildings and structures. Off-street surface parking areas and vehicle maneuvering areas shall not be located between a building or structure and a street (see Figure 524-6).



- (9) *Mechanical and service equipment.* Mechanical and service equipment shall conform to the following standards:

- (A) *Ground level mechanical and service equipment.* Ground level mechanical and service equipment shall be screened with landscaping and/or a sight-obscuring fence or wall. Ground level mechanical and service equipment shall be located behind or beside buildings (see Figure 524-7).
- (B) *Rooftop mechanical and service equipment.* Rooftop mechanical and service equipment, with the exception of solar panels and wind generators, shall be setback or screened so as to not be visible to a person standing at ground level 60 feet from the building. (see Figure 524-8).



- (10) *Pedestrian walkways.* Above grade pedestrian walkways may be provided, except that no above grade pedestrian walkway shall be provided to property located within the Salem Downtown Historic District.

Sec. 525.005. Uses.

(a) Except as otherwise provided in this section, the permitted (P), special (S), conditional (C), and prohibited (N) uses in the WSCB zone are set forth in Table 525-1.

**TABLE 525-1
USES**

Table 525-1: Uses		
Use	Status	Limitations and Qualifications
Household living		
Single family	P	The following single family activities: <ul style="list-style-type: none"> ■ Townhouse. ■ Residential home, as defined under ORS 197.660.
	N	All other single family.
Two family	P	
Three family	P	
Four family	P	
Multiple family	P	
Group Living		
Room and board	P	<u>The following room and board activities are permitted:</u> <ul style="list-style-type: none"> ■ <u>Single-room occupancy.</u> ■ <u>Other rRoom and board serving 5 or fewer persons.</u>
	C	<u>Other rRoom and board serving 6 to 75 persons.</u>
	N	All other room and board.
Residential care	P	

Nursing care	P	
Lodging		
Short-term commercial lodging	P	
Long-term commercial lodging	P	
Non-profit shelters	P	The following non-profit shelter activities: <ul style="list-style-type: none"> ■ Non-profit shelters_serving 5 or fewer persons. ■ Non-profit shelters for victims of domestic violence serving 10 or fewer persons.
	C	Non-profit shelters serving 6 to 75 persons.
	N	All other non-profit shelters.
Retail Sales and Services		
Eating and drinking establishments	P	
Retail sales	P	
Personal services	P	
Postal services and retail financial services	P	
Business and Professional Services		
Office	P	
Audio/visual media production	P	
Laboratory research and testing	P	
Motor Vehicle, Trailer, and Manufactured Dwelling Sales and Service		
Motor vehicle and manufactured dwelling and trailer sales	N	
Motor vehicle services	N	

Commercial parking	P	
Park-and-ride facilities	P	
Taxicabs and car services	N	
Heavy vehicle and trailer sales	N	
Heavy vehicle and trailer service and storage	N	
Recreation, Entertainment, and Cultural Services and Facilities		
Commercial entertainment—indoor	P	
Commercial entertainment—outdoor	P	The following commercial entertainment—outdoor activities: ■ Outdoor swimming pools
	N	All other commercial entertainment—outdoor
Major event entertainment	N	
Recreational and cultural community services	P	
Parks and open space	P	
Non-profit membership assembly	P	
Religious assembly	P	
Health Services		
Medical centers/hospitals	N	
Outpatient medical services and laboratories	P	
Educational Services		
Day care	P	

Basic education	P	
Post-secondary and adult education	P	
Civic Services		
Governmental services	P	
Social services	P	
Governmental maintenance services and construction	N	

Table 525-1: Uses		
Use	Status	Limitations and Qualifications
Public Safety		
Emergency services	P	
Detention facilities	N	
Military installations	N	
Funeral and Related Services		
Cemeteries	N	
Funeral and cremation services	P	
Construction Contracting, Repair, Maintenance, and Industrial Services		
General repair services	N	
Building and grounds services and construction contracting	N	
Cleaning plants	N	
Industrial services	N	
Wholesale Sales, Storage, and Distribution		

General wholesaling	N	
Heavy wholesaling	N	
Warehousing and distribution	N	
Self-service storage	N	
Manufacturing		
General manufacturing	P	General manufacturing, provided the manufacturing does not exceed 10,000 square feet of total floor area per development site and retail sales of the products manufactured is provided on-site.
	N	All other general manufacturing.
Heavy manufacturing	N	
Printing	P	
Transportation Facilities		
Aviation facilities	C	Helicopter landing areas, with or without passenger terminal facilities.
	N	All other aviation facilities.
Passenger ground transportation facilities	P	
Marine facilities	P	
Utilities		
Basic utilities	C	Reservoirs; water storage facilities.
	P	All other basic utilities.
Wireless communication facilities	Allowed	Wireless communication facilities are allowed, subject to SRC chapter 703.
Drinking water treatment facilities	C	

Power generation facilities	C	
Data center facilities	N	
Fuel dealers	N	
Waste-related facilities	C	The following waste-related facilities: <ul style="list-style-type: none"> ■ Recycling depots. ■ Solid waste transfer stations.
	N	All other waste-related facilities.
Mining and Natural Resource Extraction		
Petroleum and natural gas production	N	
Surface mining	N	
Farming, Forestry, and Animal Services		
Agriculture	N	Marijuana production
	P	All other agriculture
Forestry	P	
Agriculture and forestry services	P	
Keeping of livestock and other animals	N	
Animal services	N	Wildlife rehabilitation facility
	P	
Other Uses		
Temporary uses	P	The following temporary uses: <ul style="list-style-type: none"> ■ Construction modular, subject to SRC 701.016. ■ Emergency shelter, subject to SRC 701.025. ■ Managed temporary village, subject to SRC 701.030.

		■ Safe parking shelter, subject to SRC 701.041.
Home occupations	S	Home occupations, subject to SRC 700.020.

- (b) Prohibited uses. Notwithstanding Table 525-1, any permitted, special, or conditional use within the WSCB District shall be a prohibited use if developed with a drive-through.
- (c) Continued uses. Land uses existing within the WSCB zone prior to June 13, 2018, which would otherwise be made non-conforming by this chapter, are hereby deemed continued uses.
- (1) Buildings or structures housing a continued use may be structurally altered, enlarged, or rebuilt following damage or destruction, provided:
- (A) Such alteration, enlargement, or rebuilding of a conforming development complies with the standards in this chapter; or
- (B) Such alteration, enlargement, or rebuilding of a continued development complies with the standards set forth in SRC 525.010(a).
- (2) Conversion of the building or structure to a conforming use shall thereafter prevent conversion back to the former continued use or any other continued use.
- (3) A determination by the Building Official that the building or structure housing a continued use is derelict or dangerous, as defined in SRC 50.600 and 56.230, shall terminate the continued use status conferred by this subsection and the property may thereafter only be used for uses allowed in the WSCB zone.

Sec. 530.040. Uses.

- (a) Except as otherwise provided in this section, the permitted (P), special (S), conditional (C), and prohibited (N) uses in the FMU zone are set forth in Table 530-1.

TABLE 530-1. USES					
Use	Status				Limitations & Qualifications
	LJ	MI	AU	VC	
Household Living					
Single family	P	P	P	P	The following single family activities: ■ Single family detached dwelling. ■ Residential home, as defined

					under ORS 197.660. <ul style="list-style-type: none"> ■ Manufactured home.
	N	P	P	P	Townhouse.
	N	P	P	P	Dwelling unit for a caretaker on the premises being cared for or guarded.
	N	N	N	N	All other single family.
Two family	N	P	P	P	
Three family	N	P	P	P	
Four family	N	P	P	P	
Multiple family	N	P	P	P	
Group Living					
Room and board	<u>P</u>	<u>N</u>	<u>N</u>	<u>N</u>	<u>Single-room occupancy with up to six rooms, regardless of the density requirements in this zone or included within a refinement plan.</u>
	N	P	P	P	The following room and board activities: <ul style="list-style-type: none"> ■ Single-room occupancy. ■ Other room and board serving 5 or fewer persons.
	N	N	N	N	All other room and board.
Residential care	N	P	P	P	Residential facility, as defined under ORS 197.660.
	N	N	P	P	All other residential care.
Nursing care	N	P	P	P	
Lodging					

Short-term commercial lodging	N	P	P	P	Short-term rentals.
	N	N	P	P	All other short-term commercial lodging.
Long-term commercial lodging	N	P	P	P	
Nonprofit shelters	N	N	N	N	
Retail Sales and Service					
Eating and drinking establishments	N	P	P	P	
Retail sales	N	P	P	P	
Personal services	N	P	P	P	
Postal services and retail financial services	N	P	P	P	
Business and Professional Services					
Office	N	P	P	P	
Audio/visual media production	N	P	P	P	
Laboratory research and testing	N	P	P	P	
Motor Vehicle, Trailer, and Manufactured Dwelling Sales and Services					
Motor vehicle and manufactured dwelling and trailer sales	N	N	N	N	Manufactured dwelling and prefabricated structure sales.
	N	N	P	P	Motor vehicle, recreational vehicle, and trailer rental.
	N	N	C	C	All other motor vehicle and manufactured dwelling and trailer sales.
Motor vehicle services	N	N	P	P	
Commercial parking	N	N	P	P	

Park-and-ride facilities	<u>P</u>	<u>P</u>	<u>P</u>	<u>P</u>	<u>Park-and-ride facilities, when converted from portions of existing off-street parking areas.</u>
	N	N	P	P	<u>All other park-and-ride facilities.</u>
Taxicabs and car services	N	N	P	P	
Heavy vehicle and trailer sales	N	N	C	N	
Heavy vehicle and trailer service and storage	N	N	P	N	
Recreation, Entertainment, and Cultural Services and Facilities					
Commercial entertainment—indoor	N	C	C	C	Nightclubs, located within 200 feet of a residential zone.
	N	P	P	P	All other commercial entertainment—indoor.
Commercial entertainment—outdoor	N	P	P	P	
Major event entertainment	N	N	N	N	
Recreational and cultural community services	N	P	P	P	
Parks and open space	P	P	P	P	
Nonprofit membership assembly	N	P	P	P	
Religious assembly	N	P	P	P	
Health Services					
Medical centers/hospitals	N	N	N	N	

Outpatient medical services and laboratories	N	P	P	P	
Educational Services					
Day care	P	P	P	P	Child day care home.
	N	P	P	P	Adult day care home.
	N	N	P	P	All other day care.
Basic education	N	P	P	P	
Post-secondary and adult education	N	N	P	P	
Civic Services					
Governmental services	N	P	P	P	
Social services	N	N	P	P	
Governmental maintenance services and construction	N	N	N	N	
Public Safety					
Emergency services	N	N	P	P	The following emergency services activities: <ul style="list-style-type: none"> ■ Ambulance station. ■ Ambulance service facility.
	N	P	P	P	All other emergency services.
Detention facilities	N	N	N	N	
Military installations	N	P	P	P	
Funeral and Related Services					
Cemeteries	N	P	P	P	
Funeral and cremation services	N	N	P	P	

Construction Contracting, Repair, Maintenance, and Industrial Services					
General repair services	N	N	P	P	
Building and grounds services and construction contracting	N	N	P	N	
Cleaning plants	N	P	P	P	
Industrial services	N	N	P	N	
Wholesale Sales, Storage, and Distribution					
General wholesaling	N	N	P	N	
Heavy wholesaling	N	N	N	N	
Warehousing and distribution	N	N	P	P	
Self-service storage	N	N	P	P	
Manufacturing					
General manufacturing	N	C	P	C	
Heavy manufacturing	N	N	N	N	
Printing	N	C	P	C	
Transportation Facilities					
Aviation facilities	N	N	N	N	
Passenger ground transportation facilities	P	P	P	P	Transit stop shelters.
	N	N	P	P	All other passenger ground transportation facilities.
Marine facilities	N	N	N	N	
Utilities					
Basic utilities	P	P	P	P	

Wireless communication facilities	Allowed				Wireless communication facilities are allowed, subject to SRC chapter 703.
Drinking water treatment facilities	N	N	N	N	
Power generation facilities	N	N	N	N	
Data center facilities	N	N	P	N	
Fuel dealers	N	N	P	N	
Waste-related facilities	N	P	P	P	Recycling depot.
	N	N	N	N	All other waste-related facilities.
Mining and Natural Resource Extraction					
Petroleum and natural gas production	N	N	N	N	
Surface mining	N	N	N	N	
Farming, Forestry, and Animal Services					
Agriculture	N	N	N	N	Marijuana production.
	P	P	P	P	All other agriculture.
Forestry	N	P	P	N	
Agriculture and forestry services	N	N	P	N	
Keeping of livestock and other animals	N	N	N	N	
Animal services	N	P	P	P	Small animal veterinary services.
	N	N	N	N	All other animal services.

Other Uses					
Accessory short-term rentals	S	-	-	-	Accessory short-term rental, subject to SRC 700.006
Temporary uses	N	P	P	P	Residential sales/development office, subject to SRC 701.030.
	N	P	P	P	Managed temporary village, subject to SRC 701.030, when located on the site of a religious assembly use.
	N	N	P	P	Managed temporary village, subject to SRC 701.030, when not located on the site of a religious assembly use.
	N	P	P	P	Emergency shelter, subject to SRC 701.025, when located on the site of a religious assembly use.
	N	N	P	P	Emergency shelter, subject to SRC 701.025, when not located on the site of a religious assembly use.
	P	P	P	P	Construction modular, subject to SRC 701.016.
	P	P	P	P	Safe parking shelter, subject to SRC 701.041.
Home occupations	S	S	S	S	Home occupations, subject to SRC 700.020.
Accessory dwelling units	P	P	P	P	

- (b) *Additional prohibited uses.* Notwithstanding Table 530-1, eating and drinking establishments otherwise permitted within the FMU zone shall be a prohibited use within the FMU zone if developed with a drive-through.

Sec. 530.050. Development standards for uses and activities falling under household living and single-room occupancy.

When uses and activities falling under household living are proposed within a refinement plan, such uses and activities shall be subject to either the development standards set forth in this section or the development standards established in the refinement plan. If development standards for uses and activities falling under household living are established in a refinement plan, approval of such standards shall be reviewed and approved as "alternative approval criteria" under ORS 197.307. Such standards shall apply in lieu of the standards set forth in this section and shall govern all development of uses and activities falling under household living within the refinement plan area. Subsequent to the approval of the refinement plan, if the applicant wishes to pursue development under the standards and criteria set forth in this section, the applicant shall apply for a minor amendment to the refinement plan.

- (a) *Lot standards.* Lots within the FMU zone used for uses and activities falling under household living shall conform to the standards set forth in Table 530-2.

TABLE 530-2. LOT STANDARDS FOR USES AND ACTIVITIES FALLING UNDER HOUSEHOLD LIVING		
Requirement	Standard	Limitations & Qualifications
Lot Area		
All household living uses and activities	None	
Lot Width		
All household living uses and activities	None	
Lot Depth		
All household living uses and activities	None	
Street Frontage		
Single family	Min. 18 ft.	
	Max. 100 ft.	
Two family	Min. 36 ft.	
	Max. 100 ft.	

Three family, four family, and multiple family	Min. 24 ft.	Applicable to multiple family consisting of not more than 4 dwelling units.
	Min. 6 ft. per dwelling unit	Applicable to multiple family consisting of more than 4 dwelling units.
	Max. 30 ft. per dwelling unit	

(b) *Dwelling unit density.* Dwelling unit density within the FMU zone for uses and activities falling under household living and for single-room occupancy shall conform to the standards set forth in Table 530-3.

TABLE 530-3. DWELLING UNIT DENSITY FOR USES AND ACTIVITIES FALLING UNDER HOUSEHOLD LIVING <u>AND FOR SINGLE-ROOM OCCUPANCY</u>		
Overlay Area	Minimum	Maximum
Limited Intensity (LI)	5 d.u./acre	8 d.u./acre
Mixed Intensity (MI)	7 d.u./acre	35 d.u./acre
Adaptive Use (AU)	6 d.u./acre	30 d.u./acre
Village Center (VC)	16 d.u./acre	35 d.u./acre

(c) *Setbacks.* Setbacks within the FMU zone for uses and activities falling under Household Living shall be provided as set forth in Table 530-4.

TABLE 530-4. SETBACKS FOR USES AND ACTIVITIES FALLING UNDER HOUSEHOLD LIVING		
Requirement	Standard	Limitations & Qualifications
Abutting Street		
Buildings		
All household living uses and activities	Min. 10 ft.	

	Max. 20 ft.	Applicable in the MI, AU, and VC areas.
Accessory Structures		
Accessory to all household living uses and activities	Min. 10 ft.	
Abutting Alley		
Buildings		
All household living uses and activities	Min. 5 ft.	
Accessory Structures		
Accessory to all household living uses and activities	Min. 5 ft.	
Interior Front		
Buildings		
All household living uses and activities	None	
Accessory Structures		
Accessory to all household living uses and activities	None	
Interior Side		
Buildings		
All household living uses and activities	None	
Accessory Structures		
Accessory to all household living uses and activities	None	
Interior Rear		
Buildings		
All household living uses and activities	None	

Accessory Structures		
Accessory to all household living uses and activities	None	

(d) *Lot coverage; height.* Buildings and accessory structures within the FMU zone used for uses and activities falling under household living shall conform to the lot coverage and height standards set forth in Table 530-5.

TABLE 530-5. LOT COVERAGE; HEIGHT FOR USES AND ACTIVITIES FALLING UNDER HOUSEHOLD LIVING

Requirement	Standard	Limitations & Qualifications
Lot Coverage		
Buildings and Accessory Structures		
All household living uses and activities	No Max.	Applicable within the MI, AU, and VC areas.
	Max. 55%	Applicable within the LI area.
Rear Yard Coverage		
Buildings		
All household living uses and activities	N/A	
Accessory Structures		
Accessory to all household living uses and activities	No Max.	
Height		
Buildings		
All household living uses and activities	Max. 35 ft.	Applicable within the LI area.
	Max. 45 ft.	Applicable within the MI, AU, and VC areas.
Accessory Structures		

Accessory to all household living uses and activities	Max 35 ft.	Applicable within the LI area.
	Max. 45 ft.	Applicable within the MI, AU, and VC areas.

(e) *Building orientation.*

- (1) All single family attached dwellings and multiple family residential complexes shall have their primary orientation to the street. Entrances to multiple family buildings may include entrances to individual units or breezeway/courtyard entrances (i.e., to a cluster of residential units); or
- (2) All single family attached dwellings and multiple family residential complexes may have their primary orientation to a side yard when a direct pedestrian connection is provided between the main entrance and the street, with at least one entrance located not more than 20 feet from the curblineline of the street.

(f) *Design review guidelines and design review standards.* If multiple family residential design guidelines, design standards, and/or a design review process are not identified in the fairview plan or refinement plan, all multiple family residential development shall comply with all of the applicable multiple family design review standards set forth in SRC chapter 702.

(g) *Parking.* The requirements of SRC chapter 806 shall apply to all residential development within the FMU zone.

(h) *Landscaping.*

- (1) Setbacks. Required setbacks shall be landscaped. Landscaping shall conform to the standards set forth in SRC chapter 807.
- (2) Vehicle use areas. Vehicle use areas shall be landscaped as provided under SRC chapters 806 and 807.

(i) *Natural resource protection and hazard mitigation.* In order to preserve existing natural resources and prevent natural hazards, the requirements of the following chapters shall apply to residential development within the FMU zone:

- (1) SRC chapter 808 (Preservation of Trees and Vegetation).
- (2) SRC chapter 809 (Wetlands).
- (3) SRC chapter 810 (Landslide Hazards).

Sec. 531.010. Uses.

- (a) *General.* The permitted (P), special (S), conditional (C), and prohibited (N) uses in the SWMU zone are set forth in Table 531-1.

TABLE 531-1. USES

Use	Status	Limitations & Qualifications
Household Living		
Single family	P	The following single family activities: <ul style="list-style-type: none"> ■ Townhouse. ■ Residential home, as defined under ORS 197.660.
	N	All other single family.
Two family	P	Duplex.
	N	All other two family.
Three family	P	
Four family	P	
Multiple family	P	
Group Living		
Room and board	<u>P</u>	<u>Single-room occupancy.</u>
	N	<u>All other room and board.</u>
Residential care	P	The following residential care activities: <ul style="list-style-type: none"> ■ Residential facility, as defined under ORS 197.660. ■ Assisted living.
	N	All other residential care.
Nursing care	P	In-patient rehabilitation and recuperative care.
	N	All other nursing care.
Lodging		
Short-term commercial lodging	P	
Long-term commercial lodging	N	
Nonprofit shelters	P	Nonprofit shelters serving 5 or fewer persons.

	C	Nonprofit shelters serving 6 to 75 persons.
	N	All other nonprofit shelters.
Retail Sales and Services		
Eating and drinking establishments	P	Eating and drinking establishments, subject to SRC 531.010(c).
Retail sales	P	Retail sales, subject to SRC 531.010(c).
Personal services	P	Personal services, subject to SRC 531.010(c).
Postal services and retail financial services	P	Postal services and retail financial services, subject to SRC 531.010(c).
Business and Professional Services		
Office	P	
Audio/visual media production	P	
Laboratory research and testing	P	Laboratory research and testing, subject to SRC 531.010(c).
Motor Vehicle, Trailer, and Manufactured Dwelling Sales and Service		
Motor vehicle and manufactured dwelling and trailer sales	P	Indoor sales and leasing, subject to SRC 531.010(c).
	N	All other motor vehicle and manufactured dwelling and trailer sales.
Motor vehicle services	N	
Commercial parking	N	Commercial parking on surface parking lots.
	P	All other commercial parking, subject to SRC 531.010(c).
Park-and-ride facilities	P	
Taxicabs and car services	N	
Heavy vehicle and trailer sales	N	

Heavy vehicle and trailer service and storage	N	
Recreation, Entertainment, and Cultural Services and Facilities		
Commercial entertainment—indoor	N	Firing ranges.
	P	All other commercial entertainment—indoor is permitted.
Commercial entertainment—outdoor	N	The following commercial entertainment—outdoor activities: <ul style="list-style-type: none"> ■ Recreational vehicle parks. ■ Firing ranges.
	P	All other commercial entertainment—outdoor.
Major event entertainment	N	
Recreational and cultural community services	P	
Parks and open space	P	
Nonprofit membership assembly	P	
Religious assembly	P	
Health Services		
Medical centers/hospitals	N	
Outpatient medical services and laboratories	P	
Educational Services		
Day care	P	
Basic education	P	
Post-secondary and adult education	P	
Civic Services		

Governmental services	P	
Social services	P	
Governmental maintenance services and construction	N	
Public Safety		
Emergency services	P	
Detention facilities	N	
Military installations	N	
Funeral and Related Services		
Cemeteries	N	
Funeral and cremation services	N	
Construction Contracting, Repair, Maintenance, and Industrial Services		
General repair services	P	General repair services, subject to SRC 531.010(c).
Building and grounds services and construction contracting	N	The following building and grounds services and construction contracting activities: <ul style="list-style-type: none"> ■ Lawn and garden services. ■ Exterminators.
	P	All other building and grounds services and construction contracting, subject to SRC 531.010(c).
Cleaning plants	P	Cleaning plants, subject to SRC 531.010(c).
Industrial services	N	
Wholesale Sales, Storage, and Distribution		
General wholesaling	N	
Heavy wholesaling	N	

Warehousing and distribution	N	
Self-service storage	N	
Manufacturing		
General manufacturing	P	General manufacturing, subject to SRC 531.010(c).
Heavy manufacturing	N	
Printing	P	Printing, subject to SRC 531.010(c).
Transportation Facilities		
Aviation facilities	N	
Passenger ground transportation facilities	P	
Marine facilities	P	
Utilities		
Basic utilities	P	
Wireless communication facilities	Allowed	Wireless communication facilities are allowed, subject to SRC chapter 703.
Drinking water treatment facilities	N	
Power generation facilities	N	
Data center facilities	N	
Fuel dealers	N	
Waste-related facilities	N	
Mining and Natural Resource Extraction		
Petroleum and natural gas production	N	
Surface mining	N	

Farming, Forestry, and Animal Services		
Agriculture	N	
Forestry	N	
Agriculture and forestry services	N	
Keeping of livestock and other animals	N	
Animal services	P	
Other Uses		
Temporary uses	P	The following temporary uses: <ul style="list-style-type: none"> ■ Construction modular, subject to SRC 701.016. ■ Emergency shelter, subject to SRC 701.025. ■ Managed temporary village, subject to SRC 701.030. ■ Safe parking shelter, subject to SRC 701.041.
Home occupations	S	Home occupations, subject to SRC 700.020.

- (b) *Additional prohibited uses.* Notwithstanding Table 531-1, any permitted, special, or conditional use within the SWMU zone less than 10,000 square feet in total floor shall be a prohibited use within the SWMU zone if developed with a drive-through.
- (c) *Limitations on uses.* Where a use is allowed subject to the provisions of this subsection, the use shall conform to the following additional limitations:
- (1) Establishments under the following uses shall be limited to no more than 10,000 square feet of total floor area per establishment:
 - (A) Laboratory research and testing.
 - (B) Building and grounds services and construction contracting.
 - (C) Cleaning plants.
 - (D) General manufacturing.
 - (E) Printing.
 - (2) The total floor area of all establishments falling under motor vehicle and manufactured dwelling and trailer sales shall be limited to a maximum of 20,000 square feet.
 - (3) Buildings for establishments under the following uses shall be limited to no more than 40,000 square feet of ground floor area:

- (A) Retail sales, with the exception of grocery stores. Grocery stores shall be limited to buildings with no more than 60,000 square feet of ground floor area.
 - (B) Personal services.
 - (C) Postal services and retail financial services.
 - (D) General repair services.
 - (E) Animal services.
- (4) Buildings for establishments under the following uses shall be limited to no more than 60,000 square feet of ground floor area:
- (A) Eating and drinking establishments.
 - (B) Commercial entertainment—indoor.
 - (C) Commercial entertainment—outdoor.
- (5) Commercial Parking shall be limited to the following locations:
- (A) Structures existing as of January 7, 2009, that have been rehabilitated or remodeled to allow for the use of the structure for parking.
 - (B) Underground parking structures.
 - (C) Any other structures, provided:
 - (i) No more than 25 percent of the parking spaces within an individual structure shall be used for commercial parking.
 - (ii) The total number of parking spaces within the structures shall not exceed the maximum number of parking spaces allowed for each use pursuant to SRC chapter 806.
- (d) *Mix of uses required.*
- (1) Within the SWMU zone a minimum of 15 percent of each development site shall be household living and a minimum of 15 percent of each development site shall be other than household living. The percentage shall be calculated by determining the percentage of total habitable building floor area devoted to household living activities and the total habitable building floor area devoted to activities other than household living, relative to the total habitable building floor area, exclusive of parking structures and other non-habitable space. Total habitable building floor area used for short-term commercial lodging may be substituted for up to 25 percent of the required household living area.
 - (2) The required mix of uses may be reduced to a minimum of five percent provided the following are met:
 - (A) There is a vertical mix of uses in one or more mixed-use buildings. The mix shall include space for activities other than household living on at least a portion of the ground floor and household living activities on one or more upper floors; and
 - (B) All ground floor household living activities facing a public street shall maintain a minimum structural ceiling height of 12 feet to provide the opportunity for future conversion to activities other than household living.

Sec. 532.015. Uses.

- (a) Except as otherwise provided in this section, the permitted (P), special (S), conditional (C), and prohibited (N) uses in the NH zone are set forth in Table 532-1.

TABLE 532-1: USES		
Use	Status	Limitations & Qualifications
Household Living		
Single family	P	The following single family activities: <ul style="list-style-type: none"> ■ Single family detached dwelling. ■ Residential home, as defined under ORS 197.660. ■ Manufactured dwelling park, subject to SRC chapter 235. ■ Manufactured home.
	S	The following single family activities: <ul style="list-style-type: none"> ■ Townhouse, subject to SRC 700.085. ■ Zero side yard dwelling, subject to SRC 700.095.
	N	All other Single Family.
Two family	P	
Three family	S	Three family, subject to SRC 700.081.
Four family	S	Four family, subject to SRC 700.081.
Multiple family	S	Cottage cluster, subject to SRC 700.011.
	N	All other multiple family.
Group Living		
Room and board	<u>P</u>	<u>Single-room occupancy with up to six rooms.</u>
	N	<u>All other room and board.</u>

Residential care	C	Residential facility, as defined under ORS 197.660, when located on a lot with frontage on an arterial or collector street.
	N	All other residential care.
Nursing care	C	Nursing care, when located on a lot with frontage on an arterial or collector street.
	N	All other nursing care.
Lodging		
Short-term commercial lodging	C	Short-term rentals.
	N	All other short-term commercial lodging.
Long-term commercial lodging	N	
Nonprofit shelters	C	Nonprofit shelters serving 5 or fewer persons, when located on a lot with frontage on an arterial or collector street.
	P	Nonprofit shelters for victims of domestic violence serving 10 or fewer persons.
	N	All other nonprofit shelters.
Retail Sales and Service		
Eating and drinking establishments	P	Eating and drinking establishments, subject to SRC 532.020(f).
Retail sales	N	The following retail sales activities: <ul style="list-style-type: none"> ■ Medical marijuana and recreational marijuana sales or transfers ■ Liquor stores. ■ Tobacco stores. ■ Pawn shops.
	P	All other retail sales, subject to SRC 532.020(f).

Personal services	N	The following personal services activities: <ul style="list-style-type: none"> ■ Laundry and dry cleaning establishments. ■ Tattoo/piercing parlors.
	P	All other personal services, subject to SRC 532.020(f).
Postal services and retail financial services	N	
Business and Professional Services		
Office	N	
Audio/visual media production	N	
Laboratory research and testing	N	
Motor Vehicle, Trailer, and Manufactured Dwelling Sales and Services		
Motor vehicle and manufactured dwelling and trailer sales	N	
Motor vehicle services	N	
Commercial parking	N	
Park-and-ride facilities	<u>P</u>	<u>Park-and-ride facilities, when converted from portions of existing off-street parking areas.</u>
	N	<u>All other park-and-ride facilities.</u>
Taxicabs and car services	N	
Heavy vehicle and trailer sales	N	
Heavy vehicle and trailer service and storage	N	

Recreation, Entertainment, and Cultural Services and Facilities		
Commercial entertainment— indoor	P	The following commercial entertainment - indoor activities: <ul style="list-style-type: none"> ■ Dance studios and dance schools, subject to SRC 532.020(f). ■ Martial arts studios/schools, subject to SRC 532.020(f). ■ Membership sports and recreation clubs, subject to SRC 532.020(f). ■ Yoga studios, subject to SRC 532.020(f).
	N	All other commercial entertainment—indoor.
Commercial entertainment— outdoor	S	Golf courses, subject to SRC 700.015.
	N	All other commercial entertainment—outdoor.
Major event entertainment	N	
Recreational and cultural community services	P	The following recreational and cultural community services activities: <ul style="list-style-type: none"> ■ Community centers. ■ Senior centers. ■ Youth clubs. ■ Libraries. ■ Community or neighborhood club buildings, including swimming pools and similar recreation facilities when operated by a nonprofit community club.
	S	Golf courses, subject to SRC 700.015.
	N	All other recreation and cultural community services.
Parks and open space	N	Arboreta and botanical gardens.
	P	All other parks and open space.
	P	The following nonprofit membership assembly activities:

Nonprofit membership assembly		<ul style="list-style-type: none"> ■ Meeting places for civic clubs, fraternal, or veteran organizations, subject to SRC 532.020(f).
	C	All other nonprofit membership assembly
Religious assembly	S	Religious assembly, subject to SRC 700.055.
Health Services		
Medical centers/hospitals	N	
Outpatient medical services and laboratories	P	<p>The following outpatient medical services and laboratories activities:</p> <ul style="list-style-type: none"> ■ Offices of doctors, nurses, physicians' assistants, dentists, chiropractors, optometrists, podiatrists, audiologists, dieticians, midwives, naturopaths, occupational and physical therapists, psychologists, psychiatrists, speech therapists, osteopathic doctors, and acupuncturists, subject to SRC 532.020(f).
	N	All other outpatient medical services and laboratories.
Educational Services		
Day care	P	<p>The following day care activities:</p> <ul style="list-style-type: none"> ■ Child day care home. ■ Adult day care home. ■ Child day care center, subject to SRC 532.020(f). ■ Adult day care center, subject to SRC 532.020(f).
	C	<p>The following day care activities:</p> <ul style="list-style-type: none"> ■ All other child day care centers. ■ All other adult day care centers.
	N	All other day care.
Basic education	S	Basic education, subject to SRC 700.010.

Post-secondary and adult education	N	
Civic Services		
Governmental services	N	
Social services	P	The following social services activities: <ul style="list-style-type: none"> ■ Individual and family counseling services, subject to SRC 532.020(f). ■ Job training, vocational rehabilitation, and habilitation services for the unemployed, the underemployed, and the disabled, subject to SRC 532.020(f). ■ Meal delivery programs, subject to SRC 532.020(f). ■ Organizations providing legal and supportive services for immigrants, subject to SRC 532.020(f). ■ Referral services for those in need, subject to SRC 532.020(f).
	N	All other social services.
Governmental maintenance services and construction	N	
Public Safety		
Emergency services	N	The following emergency services activities: <ul style="list-style-type: none"> ■ Ambulance stations. ■ Ambulance service facilities.
	P	All other emergency services.
Detention facilities	N	
Military installations	N	
Funeral and Related Services		
Cemeteries	N	

Funeral and cremation services	N	Crematories.
	C	All other funeral and cremation services.
Construction Contracting, Repair, Maintenance, and Industrial Services		
General repair services	N	
Building and grounds services and construction contracting	N	
Cleaning plants	N	
Industrial services	N	
Wholesale Sales, Storage, and Distribution		
General wholesaling	N	
Heavy wholesaling	N	
Warehousing and distribution	N	
Self-service storage	N	
Manufacturing		
General manufacturing	N	
Heavy manufacturing	N	
Printing	N	
Transportation Facilities		
Aviation facilities	N	
Passenger ground transportation facilities	P	Transit stop shelters, and multi-modal stops or shelters.
	N	All other passenger ground transportation facilities.

Marine facilities	N	
Utilities		
Basic utilities	P	
Wireless communication facilities	Allowed	Wireless communication facilities are allowed, subject to SRC chapter 703.
Drinking water treatment facilities	C	
Power generation facilities	N	
Data center facilities	N	
Fuel dealers	N	
Waste-related facilities	N	
Mining and Natural Resource Extraction		
Petroleum and natural gas production	N	
Surface mining	N	
Farming, Forestry, and Animal Services		
Agriculture	N	The following agriculture activities: <ul style="list-style-type: none"> ■ Marijuana production. ■ Psilocybin production.
	P	All other agriculture.
Forestry	P	
Agriculture and forestry services	N	
Keeping of livestock and other animals	N	
Animal services	C	Existing wildlife rehabilitation facility.

	N	All other animal services.
Other Uses		
Accessory short-term rentals	S	Accessory short-term rental, subject to SRC 700.006
Temporary uses	P	<p>The following temporary uses:</p> <ul style="list-style-type: none"> ■ Christmas tree sales, subject to SRC 701.015. ■ Construction modular, subject to SRC 701.016. ■ Emergency shelter, subject to SRC 701.025, when located on the site of a religious assembly use. ■ Managed temporary village, subject to SRC 701.030, when located on the site of a religious assembly use. ■ Safe parking shelter, subject to SRC 701.041, when located on the site of a religious assembly use or on land owned or leased by a government entity. ■ Residential sales/development office, subject to SRC 701.040. ■ Replacement single family dwelling, subject to SRC 701.035.
Home occupations	S	Home occupations, subject to SRC 700.020.
Guest houses and guest quarters	P	Guest houses and guest quarters are permitted as an accessory use to single family, provided such houses and quarters are dependent upon the main building for either kitchen or bathroom facilities, or both, and are used for temporary lodging and not as a place of residence.
Storage of commercial vehicle as an accessory use to household living	P	Storage of a commercial vehicle as an accessory use to household living is permitted, provided no more than 1 commercial vehicle is stored per dwelling unit.

Historic resource adaptive reuse pursuant to SRC chapter 230	Allowed	Historic resource adaptive reuse pursuant to SRC chapter 230 is allowed, subject to SRC 230.085.
Accessory dwelling units	S	Accessory dwelling units, subject to SRC 700.007.

- (b) *Additional prohibited uses.* Notwithstanding Table 532-1, any permitted, special, or conditional use within the NH zone shall be a prohibited use if developed with a drive-through.
- (c) *Continued uses.* Existing, legally-established uses established prior to August 24, 2022, but which would otherwise be made nonconforming by this chapter, are hereby deemed a continued use.
- (1) Building or structures housing a continued use may be structurally altered or enlarged, or rebuilt following damage or destruction, provided such alteration, enlargement, or rebuilding complies with the standards set forth in SRC 532.020(e).
 - (2) Cease of occupancy of a building or structure for a continued use shall not preclude future use of the building or structure for that use; provided, however, conversion of the building or structure to another use shall thereafter prevent conversion back to that continued use.

Sec. 533.010. Uses.

- (a) The permitted (P), special (S), conditional (C), and prohibited (N) uses in the MU-I zone are set forth in Table 533-1.

**TABLE 533-1
USES**

Table 533-1: Uses		
	Status	
Household Living		
Single family	P	The following single family activities: <ul style="list-style-type: none"> ■ Townhouse. ■ Residential home, as defined under ORS 197.660.
	N	All other single family.
Two family	N	

Three family	P	
Four family	P	
Multiple family	P	
Group Living		
Room and board	<u>P</u>	<u>Single-room occupancy.</u>
	N	<u>All other room and board.</u>
Residential care	P	The following residential care activities: <ul style="list-style-type: none"> ■ Residential facility, as defined under ORS 197.660. ■ Assisted living.
	N	All other residential care.
Nursing care	N	
Lodging		
Short-term commercial lodging	P	
Long-term commercial lodging	N	
Non-profit shelters	P	Non-profit shelters serving 5 or fewer persons.
	C	Non-profit shelters serving 6 to 75 persons.
	N	All other non-profit shelters.
Retail Sales and Services		
Eating and drinking establishments	P	
Retail sales	P	
Personal services	P	

Postal services and retail financial services	P	
Business and Professional Services		
Office	P	
Audio/visual media production	P	
Laboratory research and testing	P	
Motor Vehicle, Trailer, and Manufactured Dwelling Sales and Service		
Motor vehicle and manufactured dwelling and trailer sales	N	
Motor vehicle services	N	
Commercial parking	N	Standalone surface parking lots
	P	All other commercial parking
Park-and-ride facilities	<u>P</u>	<u>Park-and-ride facilities, when converted from portions of existing off-street parking areas.</u>
	N	<u>All other park-and-ride facilities.</u>
Taxicabs and car services	N	
Heavy vehicle and trailer sales	N	
Heavy vehicle and trailer service and storage	N	
Recreation, Entertainment, and Cultural Services and Facilities		
Commercial entertainment—Indoor	N	Firing ranges
	P	All other commercial entertainment—Indoor.

Commercial entertainment— Outdoor	N	
Major event entertainment	N	
Recreational and cultural community services	P	
Parks and open space	P	
Non-profit membership assembly	P	
Religious assembly	P	
Health Services		
Medical centers/hospitals	N	

Table 533-1: Uses

	Status	
Outpatient medical services and laboratories	P	
Educational Services		
Day care	P	
Basic education	P	
Post-secondary and adult education	P	
Civic Services		
Government services	P	
Social services	P	

Governmental maintenance services and construction	N	
Public Safety		
Emergency services	P	
Detention facilities	N	
Military installations	N	
Funeral and Related Services		
Cemeteries	N	
Funeral and cremation services	N	
Construction Contracting, Repair, Maintenance, and Industrial Services		
General repair services	P	
Building and ground services and construction contracting	N	
Cleaning plants	N	
Industrial services	N	
Wholesale Sales, Storage, and Distribution		
General wholesaling	N	
Heavy wholesaling	N	
Warehousing and distribution	N	
Self-service storage	N	
Manufacturing		
General manufacturing	P	General manufacturing, provided the manufacturing does not exceed 5,000 square feet

		of total floor area per development site and retail sales of the products manufactured is provided on-site.
	N	All other general manufacturing.
Heavy manufacturing	N	
Printing	N	
Transportation Facilities		
Aviation facilities	N	
Passenger ground transportation facilities	P	Transit stop shelters.
	N	All other passenger ground transportation facilities.
Marine facilities	N	
Utilities		
Basic utilities	N	Reservoirs; water storage facilities; electric substation.
	P	All other basic utilities.
Wireless communication facilities	Allowed	Wireless communication facilities are allowed, subject to SRC chapter 703.
Drinking water treatment facilities	N	
Power generation facilities	N	
Data center facilities	N	
Fuel dealers	N	
Waste-related facilities	N	
Mining and natural resource extraction	N	

Petroleum and natural gas	N	
Surface mining	N	
Farming, Forestry, and Animal Services		
Agriculture	N	
Forestry	N	
Agriculture and forestry services	N	
Keeping of livestock and other animals	N	
Animal services	P	
Other Uses		
Temporary uses	P	The following temporary uses: <ul style="list-style-type: none"> ■ Construction modular, subject to SRC 701.016. ■ Emergency shelter, subject to SRC 701.025. ■ Managed temporary village, subject to SRC 701.030. ■ Safe parking shelter, subject to SRC 701.041.
Home occupations	S	Home occupations, subject to SRC 700.020.
Accessory dwelling units	S	Accessory dwelling units, subject to SRC 700.007.

- (b) *Prohibited uses.* Notwithstanding Table 533-1, any permitted, special, or conditional use within the MU-I zone shall be a prohibited use if developed with a drive-through.
- (c) *Continued uses.* Existing uses within the MU-I zone established prior to August 24, 2022, but which would otherwise be made non-conforming by this chapter, are hereby deemed continued uses.
- (1) Buildings or structures housing a continued use may be structurally altered, enlarged, or rebuilt following damage or destruction, provided:
- (A) Such alteration, enlargement, or rebuilding of a conforming development complies with the standards in this chapter; or
- (B) Such alteration, enlargement, or rebuilding of a continued development complies with the standards set forth in SRC 533.015(g).

- (2) A continued use shall terminate if the building or structure ceases to be occupied for that continued use for any reason for a continuous period of one year.
- (3) Conversion of the building or structure to a conforming use shall thereafter prevent conversion back to the former continued use or any other continued use.

Sec. 533.015. Development standards.

Development within the MU-I zone must comply with the development standards set forth in this section.

- (a) *Lot standards.* Lots within the MU-I zone shall conform to the standards set forth in Table 533-2.

**TABLE 533-2
LOT STANDARDS**

Table 533-2: Lot Standards		
Requirement	Standard	Limitations & Qualifications
Lot Area		
All uses	None	
Lot width		
All uses	None	
Lot depth		
All uses	None	
Street frontage		
All uses	16 ft.	

- (b) *Dwelling unit density.* Development within the MU-I zone that is exclusively residential or single-room occupancy shall have a minimum density of 15 dwelling units per acre.
- (c) *Setbacks.* Setbacks within the MU-I zone shall conform to the standards set forth in Tables 533-3 and 533-4.

**TABLE 533-3
SETBACKS**

Table 533-3: Setbacks

Requirement	Standard	Limitations & Qualifications
Abutting Street		
Buildings		
All uses	0 ft. or Max. 10 ft.	(1) Maximum 10-foot setback applies if the setback area is used for pedestrian amenities.
		<p>a) The maximum setback does not apply to a new building if another building exists between a minimum of 50 percent of the street-facing façade of the new building and the street.</p> <p>b) For double frontage lots, the setback abutting a street shall only apply to the street with the highest street classification or, where both streets have the same classification, the street designation by the applicant. No minimum or maximum setback is required abutting the other street.</p>
		(2) A minimum setback of five feet to a maximum setback of 10 feet is permitted for ground-floor residential uses if horizontal separation is provided pursuant to [SRC] 533.015(h).
		<p>a) The maximum setback does not apply to a new building if another building exists between a minimum of 50 percent of the street-facing facade of the new building and the street.</p> <p>b) For double frontage lots, the maximum setback abutting a street shall only apply to the street with the highest street classification or, where both streets have the same classification, the street designated by the applicant. No maximum setback is required abutting the other street.</p>
Accessory Structures		
All uses	Min. 10 ft.	

Vehicle Use Areas		
All uses	Per SRC chapter 806	The use of a berm under [SRC] 806.035(c)(2)(B) is prohibited.
Interior Side		
Buildings		
All uses	Zone-to-zone setback (Table 533-4)	
Accessory Structures		
All uses	Zone-to-zone setback (Table 533-4)	
Vehicle Use Areas		
All uses	Zone-to-zone setback (Table 533-4)	
Interior Rear		
Buildings		
All uses	Zone-to-zone setback (Table 533-4)	
Accessory Structures		
All uses	Zone-to-zone	

	setback (Table 533-4)	
Vehicle Use Areas		
All uses	Zone-to-zone setback (Table 533-4)	

**TABLE 533-4
ZONE-TO-ZONE SETBACKS**

Table 533-4: Zone-to-Zone Setbacks			
Abutting Zone	Type of Improvement	Setback	Landscaping & Screening
EFU	Buildings and accessory structures	None	N/A
	Vehicle use areas	Min. 5 ft. ⁽¹⁾	Type A
Residential zone	Buildings and accessory structures	Min. 10 ft. plus 1.5 feet for each 1 foot of building height above 15 feet ⁽²⁾	Type C
	Vehicle use areas	Min. 5 ft.	Type C
Mixed-use zone	Buildings and accessory structures	None	N/A
	Vehicle use areas	Min. 5 ft. ⁽¹⁾	Type A
Commercial zone	Buildings and accessory structures	None	N/A
	Vehicle use areas	Min. 5 ft. ⁽¹⁾	Type A

Public zone	Buildings and accessory structures	None	N/A
	Vehicle use areas	Min. 5 ft. ⁽¹⁾	Type A
Industrial and employment zone	Buildings and accessory structures	None	N/A
	Vehicle use areas	Min. 5 ft. ⁽¹⁾	Type A
Limitations & Qualifications			
(1) Zone-to-zone setbacks are not required abutting an alley.			
(2) The additional 1.5-feet for each 1-foot of building height above 15 feet does not apply abutting a creek.			

- (d) *Lot coverage; height; building frontage.* Buildings and accessory structures within the MU-I zone shall conform to the lot coverage, height, and building frontage standards set forth in Table 533-5.

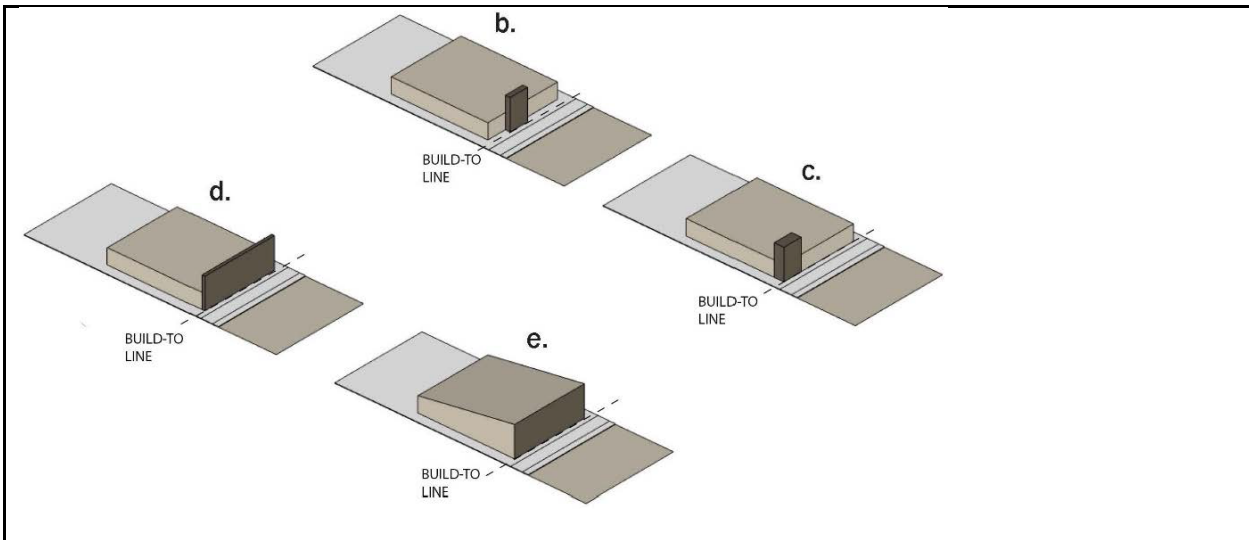
**TABLE 533-5
LOT COVERAGE; HEIGHT; BUILDING FRONTAGE**

Table 533-5: Lot Coverage; Height; Building Frontage		
Requirement	Standard	Limitations & Qualifications
Lot Coverage		
Buildings and Accessory Structures		
All uses	No Max.	
Rear Yard Coverage		
Buildings		
All uses	NA	
Accessory Structures		

All uses	No Max.	
Height		
Buildings		
All uses	Max. 45 ft.	Applicable to buildings on a lot or lots that are contiguous to a National Register Residential Historic District. For the purposes of this standard, contiguous shall include a lot or lots that are separated from a National Register Residential Historic District by an alley.
	Max. 65 ft.	Applicable to buildings on all other lots.
	Min. 20 ft.	New buildings or additions shall satisfy the minimum height requirements through one of the following options:
		a) Roof. Provide a roof that is 20 feet in height.
		b) Prominent entry. Provide an attached entry that is 20 feet in height, extends for a minimum of 25 percent of the length of the front facade, and extends to the front lot line.
		c) Cupola. Provide a 20-foot tall portion of the building for a minimum of 25 percent of the length of the front facade. It shall include the front facade wall and extend a minimum of 10 feet behind the front wall.
		d) False front. Provide a front facade wall that is 20 feet in height along the entire length of the building.
		e) Reverse shed. Provide a front facade wall that is 20 feet in height along the entire length of the building, and slope the roof down toward the rear of the building.

FIGURE 533-1

EXAMPLE OF OPTIONS TO MEET MINIMUM HEIGHT REQUIREMENT



Accessory Structures

All uses	Max. 45 ft.	Applicable to accessory structures on a lot or lots that are contiguous to a National Register Residential Historic District. For the purposes of this standard, contiguous shall include a lot or lots that are separated from a National Register Residential Historic District by an alley.
	Max. 65 ft.	Applicable to accessory structures on all other lots.

Building Frontage

Buildings

All uses	Min. 75%	(1)	For corner lots, this standard must be met on the frontage of the street with the highest street classification. For the intersecting street, the building frontage standard is a minimum of 40%.
		(2)	For corner lots where both streets have the same classification, the applicant may choose on which street to meet the minimum 75% building frontage standard and on which street to meet the minimum 40% building frontage standard.

		(3)	For double frontage lots, this standard must only be met on the street with the highest classification. Where both streets have the same classification, the applicant may choose on which street the building frontage standard shall apply.
Accessory Structures			
All uses	Not applicable		Accessory structures shall be located behind or beside buildings.

- (e) *Parking.* Off-street parking shall not be located on a new standalone surface parking lot in the MU-I zone or MU-II zone.
- (f) *Landscaping.*
 - (1) *Setback areas.* Setbacks, except setback areas abutting a street that provide pedestrian amenities or horizontal separation pursuant to [SRC] 533.015(h), shall be landscaped. Landscaping shall conform to the standards set forth in SRC chapter 807.
 - (2) *Vehicle use areas.* Vehicle use areas shall be landscaped as provided under SRC chapter 806 and SRC chapter 807.
- (g) *Continued development.* Buildings and structures existing within the MU-I zone on September 12, 2018, that would be made non-conforming development by this chapter are hereby deemed continued development. The owner shall have the burden to demonstrate continued development status under this subsection.
 - (1) *Single family uses.*
 - (A) *Buildings.* Continued development housing a continued single family use may be structurally altered or enlarged, or rebuilt following damage or destruction, provided such alteration, enlargement, or rebuilding conforms to development standards of the Single Family Residential (RS) zone set forth in SRC chapter 511 and to all other applicable provisions of the UDC, except for lot size and dimension standards in SRC chapter 511.
 - (B) *Accessory structures.* Existing accessory structures on the same property as a continued single family use may be structurally altered or enlarged, or rebuilt following damage or destruction, and new accessory structures to a continued use may be constructed, provided such alteration, enlargement, rebuilding, or new accessory structure construction conforms to the development standards of the Single Family Residential (RS) zone set forth in SRC chapter 511, except the lot size and dimensions standards, and to all other applicable provisions of the UDC.
 - (C) *Option to rebuild in same location.* Notwithstanding SRC 533.015(g)(1)(A) and (B), any continued development housing a continued single family use or associated accessory structure rebuilt following damage or destruction may either be located on the same

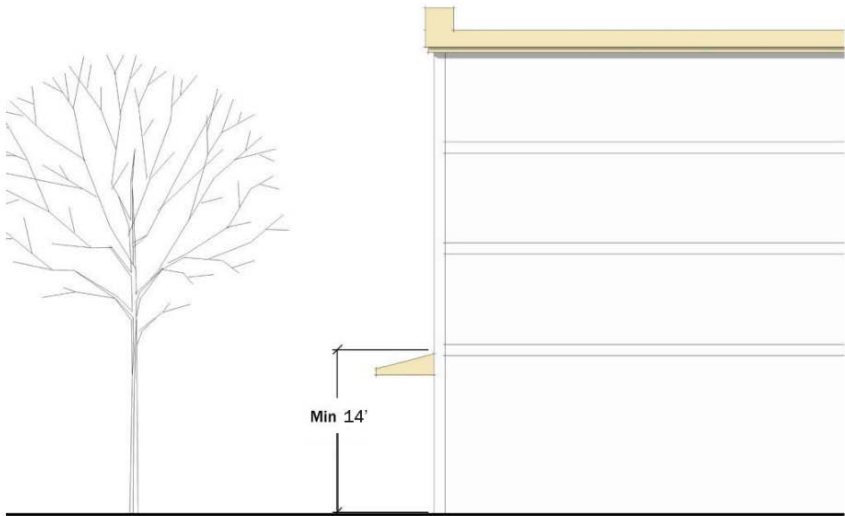
location on the lot as the original building or structure, or in compliance with the setbacks of the Single Family Residential (RS) zone set forth in SRC 511.010(b).

- (2) *All other uses.* Continued development, housing a use other than a continued single family use, may be structurally altered, enlarged, or rebuilt following damage or destruction, provided such alteration, enlargement, or rebuilding conforms to the following standards:
- (A) *Minor alterations.* Exterior alterations to buildings that alter less than 20 percent of an existing building facade area facing a primary street are exempt from all of the development standards in this chapter. Such alterations shall not increase the building facade's nonconformity to the pedestrian-oriented design standards in Table 533-6.
 - (B) *Minor additions.* Additions to buildings that enlarge or alter an existing building facade area facing a primary street by less than 20 percent are exempt from all of the development standards in this chapter except for interior setbacks, parking, landscaping, and maximum height standards. Such additions shall not increase the building facade's nonconformity to the pedestrian-oriented design standards in Table 533-6.
 - (C) *Major alterations.* Exterior alterations to buildings that alter between 20 percent and 60 percent of an existing building facade area facing a primary street shall decrease that building facade's nonconformity to all pedestrian-oriented design standards in Table 533-6 that are applicable to that alteration. Such alterations are exempt from all other development standards in this chapter.
 - (D) *Major additions.* Additions to buildings that enlarge or alter an existing building facade area facing a primary street by between 20 percent and 60 percent shall:
 - (i) Comply with a minimum of three of the pedestrian-oriented design standards in Table 533-6; or
 - (ii) Comply with a minimum of one of the pedestrian-oriented design standards in Table 533-6 and add perimeter landscaping in vehicle use areas if such landscaping is not already required under SRC 533.015(f).

For the purposes of [SRC] 533.015(h)(2)(C)(i) and (ii), the pedestrian-oriented design standards in Table 533-6 shall apply to the addition. Major additions must meet all other development standards in this chapter except for building frontage, maximum setback abutting a street, and minimum height.
 - (E) *Substantial alterations.* Exterior alterations to buildings that alter more than 60 percent of an existing building facade area facing a primary street shall meet all applicable pedestrian-oriented design standards in Table 533-6. Such alterations are exempt from all other development standards in this chapter.
 - (F) *Substantial additions or redevelopment.* Additions to buildings that enlarge or alter an existing building facade area facing a primary street by more than 60 percent shall meet all applicable development standards in this chapter. Continued development that is rebuilt following damage or destruction shall meet all development standards in this chapter.
 - (G) *Accessory structure.* Alterations and additions to accessory structures shall meet all applicable development standards in this chapter.
- (h) *Pedestrian-oriented design.* Development within the MU-I zone, excluding development requiring historic design review, shall conform to the pedestrian-oriented design standards set forth in Table 533-6. Any development requiring historic design review shall only be subject to design review

according to the historic design review standards or the historic design review guidelines set forth in SRC chapter 230.

**TABLE 533-6
PEDESTRIAN-ORIENTED DESIGN**

Table 533-6: Pedestrian-Oriented Design		
Requirement	Standard	Limitations & Qualifications
Ground Floor Height		
This standard applies to building ground floors on primary streets.	Min. 14 ft.	For the purposes of this standard, ground floor height is measured from the floor to the ceiling of the first floor.
FIGURE 533-2 GROUND FLOOR HEIGHT		
		
Separation of Ground Floor Residential Uses		
This standard applies when a dwelling unit is located on the ground floor.	Vertical or horizontal separation shall be provided	For the purposes of this standard, separation is required between the public right-of-way and the residential entryway and any habitable room.
	Vertical Distance Min. 1.5 ft. Max. 3 ft.	Vertical separation shall take the form of several steps or a ramp to a porch, stoop, or terrace.

	Horizontal Distance Min. 5 ft. Max. 10 ft.	Horizontal separation shall take the form of a landscaped area such as private open space or hardscaped area such as a plaza.
--	--	---

FIGURE 533-3
HORIZONTAL SEPARATION



Building Facade Articulation			
This standard applies to building facades facing primary streets.	Required	(1)	For buildings on corner lots, where the primary street intersects with a secondary street, these standards shall apply to the full length of the front facade and the portion of the side facade that extends a minimum of 50 feet from the corner where the primary street meets the secondary street, or to the edge of the building or the lot, whichever is shorter.
		(2)	Buildings shall incorporate vertical and horizontal articulation and shall divide vertical mass into a base, middle, and top.

			a)	Base: Ground floor facades shall be distinguished from middle facades by at least one of the following standards:
				1. Change in materials.
				2. Change in color.
				3. Molding or other horizontally-articulated transition piece.
			b)	Middle: Middle facades shall provide visual interest by incorporating at a minimum of every 50 feet at least one of the following standards:
				1. Recesses of a minimum depth of two feet.
				2. Extensions of a minimum depth of two feet.
				3. Vertically-oriented windows.
				4. Pilasters that project away from the building.
			c)	Top: Building tops shall be defined by at least one of the following standards:
				1. Cornice that is a minimum of eight inches tall and a minimum of three inches beyond the face of the facade.
				2. Change in material from the upper floors, with that material being a minimum of eight inches tall.
				3. Offsets or breaks in roof elevation that are a minimum of three feet in height.

			4. A roof overhang that is a minimum of eight inches beyond the face of the facade.
		(3)	The repainting of a facade of an existing building is exempt from this standard.

FIGURE 533-4
ARTICULATION



Ground Floor Windows

This standard applies to building ground floors on primary streets.	Min. 65%	(1)	For the purposes of this standard, ground floor building facades shall include the minimum percentage of transparent windows. The windows shall not be mirrored or treated in such a way as to block visibility into the building. The windows shall have a minimum visible transmittance (VT) of 37 percent.
		(2)	For buildings on corner sites, where the primary street intersects with a secondary street, this standard shall apply to the full length of the front facade and the portion of the side facade that extends a minimum of 50 feet from the corner where the primary street meets the secondary street, or to the edge of the building or the lot, whichever is shorter.

FIGURE 533-5
GROUND FLOOR WINDOWS



Building Entrances

<p>This standard applies to building ground floors on primary streets.</p>	<p>Required</p>	<p>(1) For non-residential uses on the ground floor, a primary building entrance for each tenant space facing a primary street shall be located on the primary street. If a building has frontage on a primary street and any other street, a single primary building entrance for a non-residential tenant space at the corner of the building where the streets intersect may be provided at that corner.</p>
		<p>(2) For residential uses on the ground floor, a primary building entrance for each building facade facing a primary street shall be located on the primary street. If a building has frontage on a primary street and any other street, a single primary building entrance for a residential use on the ground</p>

			floor may be provided at the corner of the building where the streets intersect.
		(3)	Building entrances shall include weather protection.

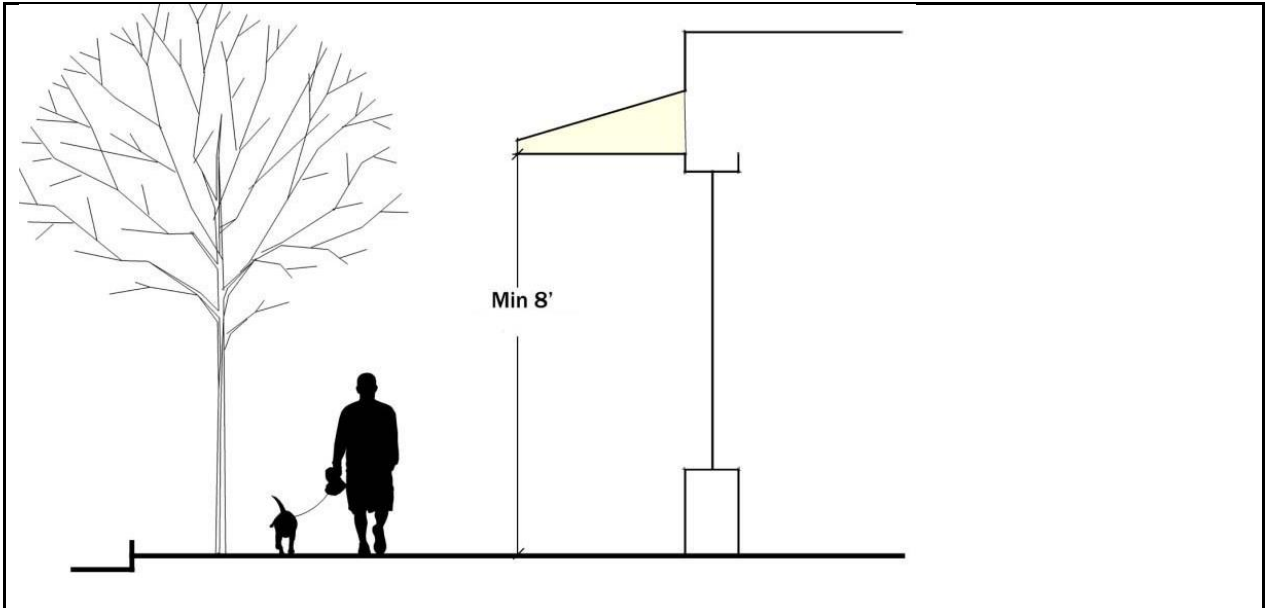
FIGURE 533-6
ENTRANCE AT BUILDING CORNER



Weather Protection

This standard applies to building ground floors adjacent to a street.	Min. 75%	(1)	For the purposes of this standard, weather protection in the form of awnings or canopies shall be provided along the ground floor building facade for the minimum length required.
		(2)	Awnings or canopies shall have a minimum clearance height above the sidewalk or ground surface of 8 feet and may encroach into the street right-of-way as provided in SRC 76.160.

FIGURE 533-7
WEATHER PROTECTION



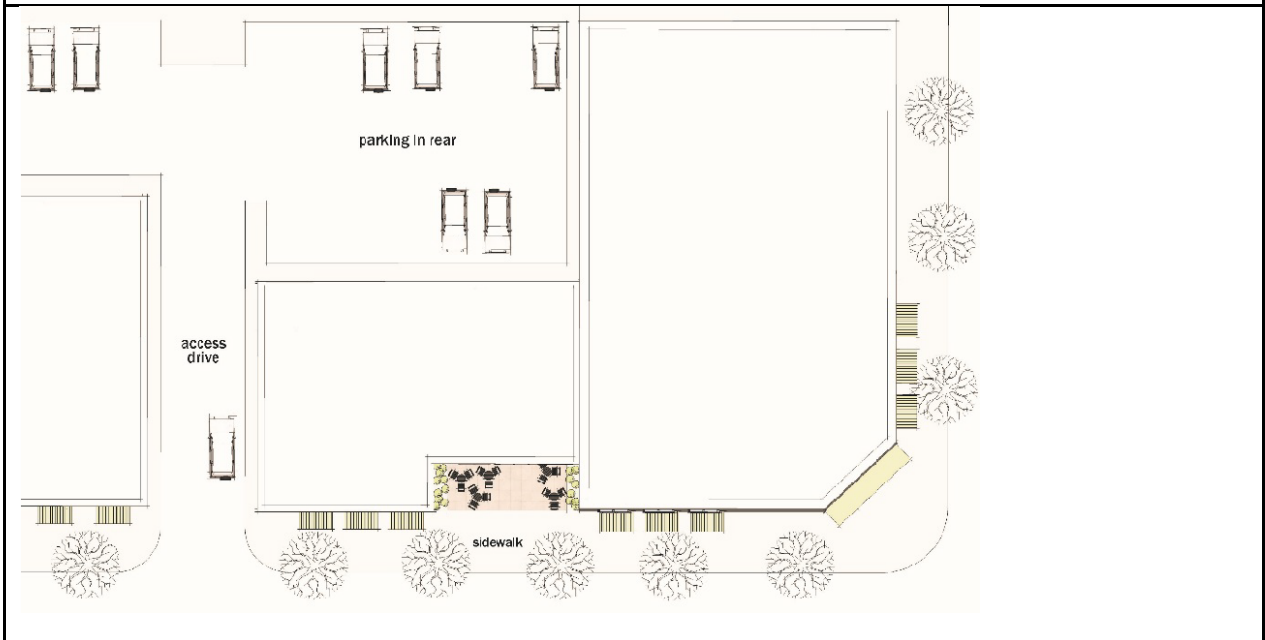
Parking Location

This standard applies to off-street parking areas and vehicle maneuvering areas.

Required

Off-street surface parking areas and vehicle maneuvering areas shall be located behind or beside buildings and structures. Off-street surface parking areas and vehicle maneuvering areas shall not be located between a building or structure and a street.

FIGURE 533-8
OFF-STREET PARKING



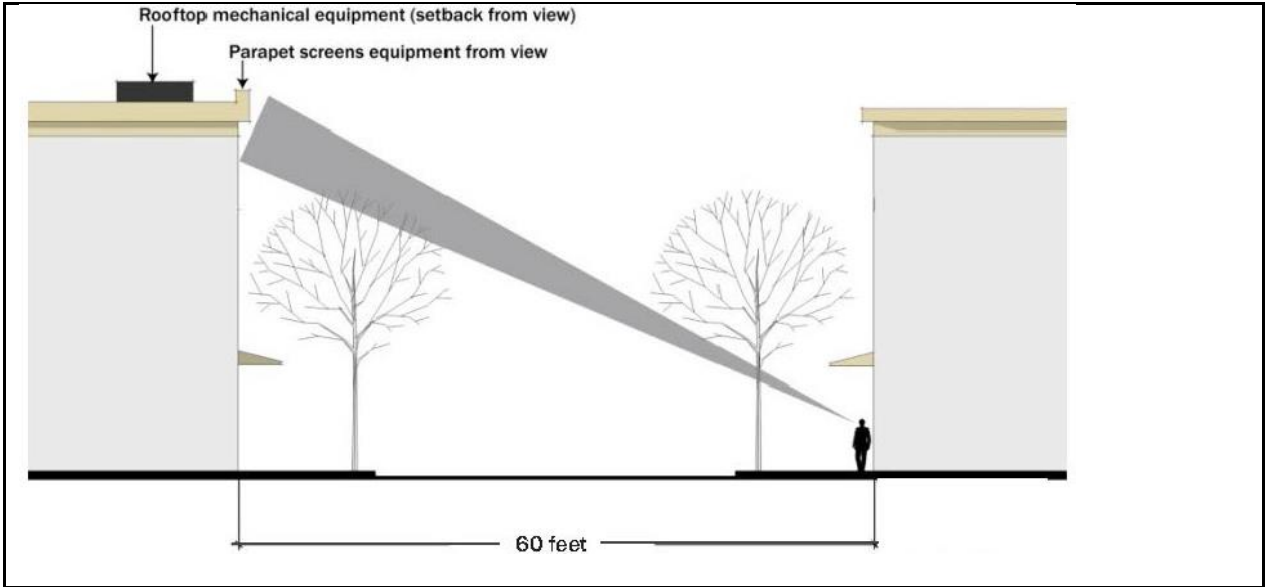
Mechanical and Service Equipment

<p>This standard applies to mechanical and service equipment.</p>	<p>Required</p>	<p>(1)</p>	<p>Ground level mechanical and service equipment shall be screened with landscaping or a site-obscuring fence or wall. Ground level mechanical and service equipment shall be located behind or beside buildings.</p>
		<p>(2)</p>	<p>Rooftop mechanical equipment, with the exception of solar panels and wind generators, shall be set back or screened so as to not be visible to a person standing at ground level 60 feet from the building.</p>

FIGURE 533-9
GROUND-LEVEL MECHANICAL EQUIPMENT



FIGURE 533-10
ROOFTOP MECHANICAL EQUIPMENT



Sec. 534.010. Uses.

- (a) The permitted (P), special (S), conditional (C), and prohibited (N) uses in the MU-II zone are set forth in Table 534-1.

**TABLE 534-1
USES**

Table 534-1: Uses		
	Status	
Household Living		
Single family	P	The following single family activities: <ul style="list-style-type: none"> ■ Townhouse. ■ Residential home, as defined under ORS 197.660.
	N	All other single family.
Two family	N	
Three family	P	
Four family	P	

Multiple family	P	
Group Living		
Room and board	P	The following room and board activities: <ul style="list-style-type: none"> ■ <u>Single-room occupancy.</u> ■ <u>Other r</u>Room and board serving 5 or fewer persons.
	C	<u>Other r</u> Room and board serving 6 to 75 persons.
	N	All other room and board
Residential care	P	The following residential care activities: <ul style="list-style-type: none"> ■ Residential facility, as defined under ORS 197.660. ■ Assisted living.
	N	All other residential care.
Nursing care	N	
Lodging		
Short-term commercial lodging	P	
Long-term commercial lodging	N	
Non-profit shelters	P	Non-profit shelters serving 5 or fewer persons.
	C	Non-profit shelters serving 6 to 75 persons.
	N	All other non-profit shelters.
Retail Sales and Services		
Eating and drinking establishments	P	
Retail sales	P	
Personal services	P	

Postal services and retail financial services	P	
Business and Professional Services		
Office	P	
Audio/visual media production	P	
Laboratory research and testing	P	
Motor Vehicle, Trailer, and Manufactured Dwelling Sales and Service		
Motor vehicle and manufactured dwelling and trailer sales	N	
Motor vehicle services	N	
Commercial parking	N	Standalone surface parking lots
	P	All other commercial parking
Park-and-ride facilities	<u>P</u>	<u>Park-and-ride facilities, when converted from portions of existing off-street parking areas.</u>
	N	<u>All other park-and-ride facilities.</u>
Taxicabs and car services	N	
Heavy vehicle and trailer sales	N	
Heavy vehicle and trailer service and storage	N	
Recreation, Entertainment, and Cultural Services and Facilities		
Commercial entertainment—Indoor	N	Firing ranges
	P	All other commercial entertainment—Indoor.

Commercial entertainment— Outdoor	N	
Major event entertainment	N	
Recreational and cultural community services	P	
Parks and open space	P	
Non-profit membership assembly	P	
Religious assembly	P	
Health Services		
Medical centers/hospitals	N	
Outpatient medical services and laboratories	P	

Table 534-1: Uses

	Status	
Educational Services		
Day care	P	
Basic education	P	
Post-secondary and adult education	P	
Civic Services		
Government services	P	
Social services	P	

Governmental maintenance services and construction	N	
Public Safety		
Emergency services	P	
Detention facilities	N	
Military installations	N	
Funeral and Related Services		
Cemeteries	N	
Funeral and cremation services	N	
Construction Contracting, Repair, Maintenance, and Industrial Services		
General repair services	P	
Building and ground services and construction contracting	N	
Cleaning plants	N	
Industrial services	N	
Wholesale Sales, Storage, and Distribution		
General wholesaling	N	
Heavy wholesaling	N	
Warehousing and distribution	N	
Self-service storage	N	
Manufacturing		
General manufacturing	P	General manufacturing, provided the manufacturing does not exceed 5,000 square feet

		of total floor area per development site and retail sales of the products manufactured is provided on-site.
	N	All other general manufacturing.
Heavy manufacturing	N	
Printing	N	
Transportation Facilities		
Aviation facilities	N	
Passenger ground transportation facilities	P	Transit stop shelters
	N	All other passenger ground transportation facilities.
Marine facilities	N	
Utilities		
Basic utilities	N	Reservoirs; water storage facilities; electric substation.
	P	All other basic utilities.
Wireless communication facilities	Allowed	Wireless communication facilities are allowed, subject to SRC chapter 703.
Drinking water treatment facilities	N	
Power generation facilities	N	
Data center facilities	N	
Fuel dealers	N	
Waste-related facilities	N	
Mining and natural resource extraction	N	

Petroleum and natural gas	N	
Surface mining	N	
Farming, Forestry, and Animal Services		
Agriculture	N	
Forestry	N	
Agriculture and forestry services	N	
Keeping of livestock and other animals	N	
Animal services	P	
Other Uses		
Temporary uses	P	The following temporary uses: <ul style="list-style-type: none"> ■ Construction modular, subject to SRC 701.016. ■ Emergency shelter, subject to SRC 701.025. ■ Managed temporary village, subject to SRC 701.030. ■ Safe parking shelter, subject to SRC 701.041.
Home occupations	S	Home occupations, subject to SRC 700.020.
Accessory dwelling units	S	Accessory dwelling units, subject to SRC 700.007.

- (b) *Prohibited uses.* Notwithstanding Table 534-1, any permitted, special, or conditional use within the MU-II zone shall be a prohibited use if developed with a drive-through.
- (c) *Continued uses.* Existing uses within the MU-II zone established prior to August 24, 2022, but which would otherwise be made non-conforming by this chapter, are hereby deemed continued uses.
- (1) Buildings or structures housing a continued use may be structurally altered, enlarged, or rebuilt following damage or destruction, provided:
- (A) Such alteration, enlargement, or rebuilding of a conforming development complies with the standards in this chapter; or
- (B) Such alteration, enlargement, or rebuilding of a continued development complies with the standards set forth in SRC 534.015(g).

- (2) A continued use shall terminate if the building or structure ceases to be occupied for that continued use for any reason for a continuous period of one year.
- (3) Conversion of the building or structure to a conforming use shall thereafter prevent conversion back to the former continued use or any other continued use.

Sec. 534.015. Development standards.

Development within the MU-II zone must comply with the development standards set forth in this section.

- (a) *Lot standards.* Lots within the MU-II zone shall conform to the standards set forth in Table 534-2.

**TABLE 534-2
LOT STANDARDS**

Table 534-2: Lot Standards		
Requirement	Standard	Limitations & Qualifications
Lot Area		
All Uses	None	
Lot Width		
All Uses	None	
Lot Depth		
All Uses	None	
Street Frontage		
All Uses	16 ft.	

- (b) *Dwelling unit density.* Development within the MU-II zone that is exclusively residential or single-room occupancy shall have a minimum density of 15 dwelling units per acre.
- (c) *Setbacks.* Setbacks within the MU-II zone shall conform to the standards set forth in Tables 534-3 and 534-4.

**TABLE 534-3
SETBACKS**

Table 534-3: Setbacks

Requirement	Standard	Limitations & Qualifications
Abutting Street		
Buildings		
All uses	0 ft. or Max. 10 ft.	(1) Maximum 10-foot setback applies if the setback area is used for pedestrian amenities.
		<p>a) The maximum setback does not apply to a new building if another building exists between a minimum of 50 percent of the street-facing facade of the new building and the street.</p> <p>b) For double frontage lots, the setback abutting a street shall only apply to the street with the highest street classification or, where both streets have the same classification, the street designated by the applicant. No minimum or maximum setback is required abutting the other street.</p>
		(2) A minimum setback of five feet to a maximum setback of 10 feet is permitted for ground-floor residential uses if horizontal separation is provided pursuant to [SRC] 534.015(h).
		<p>a) The maximum setback does not apply to a new building if another building exists between a minimum of 50 percent of the street-facing facade of the new building and the street.</p> <p>b) For double frontage lots, the setback abutting a street shall only apply to the street with the highest street classification or, where both streets have the same classification, the street designated by the applicant. No minimum or maximum setback is required abutting the other street.</p>
Accessory Structures		
All uses	Min. 10 ft.	

Vehicle Use Areas		
All uses	Per SRC chapter 806	The use of a berm under 806.035(c)(2)(B) is prohibited.
Interior Side		
Buildings		
All uses	Zone-to-zone setback (Table 534-4)	
Accessory Structures		
All uses	Zone-to-zone setback (Table 534-4)	
Vehicle Use Areas		
All uses	Zone-to-zone setback (Table 534-4)	
Interior Rear		
Buildings		
All uses	Zone-to-zone setback (Table 534-4)	
Accessory Structures		
All uses	Zone-to-zone	

	setback (Table 534-4)	
Vehicle Use Areas		
All uses	Zone-to-zone setback (Table 534-4)	

**TABLE 534-4
ZONE-TO-ZONE SETBACKS**

Table 534-4: Zone-to-Zone Setbacks			
Abutting Zone	Type of Improvement	Setback	Landscaping & Screening
EFU	Buildings and accessory structures	None	N/A
	Vehicle use areas	Min. 5 ft. ⁽¹⁾	Type A
Residential zone	Buildings and accessory structures	Min. 10 ft. plus 1.5 feet for each 1 foot of building height above 15 feet ⁽²⁾	Type C
	Vehicle Use Areas	Min. 5 ft.	Type C
Mixed-use zone	Buildings and accessory structures	None	N/A
	Vehicle use areas	Min. 5 ft. ⁽¹⁾	Type A
Commercial zone	Buildings and accessory structures	None	N/A

	Vehicle use areas	Min. 5 ft. ⁽¹⁾	Type A
Public zone	Buildings and accessory structures	None	N/A
	Vehicle use areas	Min. 5 ft. ⁽¹⁾	Type A
Industrial and employment zone	Buildings and accessory structures	None	N/A
	Vehicle use areas	Min. 5 ft. ⁽¹⁾	Type A
Limitations & Qualifications			
(1) Zone-to-zone setbacks are not required abutting an alley.			
(2) The additional 1.5-feet for each 1-foot of building height above 15 feet does not apply abutting a creek.			

- (d) *Lot coverage; height; building frontage.* Buildings and accessory structures within the MU-II zone shall conform to the lot coverage, height, and building frontage standards set forth in Table 534-5.

**TABLE 534-5
LOT COVERAGE; HEIGHT; BUILDING FRONTAGE**

Table 534-5: Lot Coverage; Height; Building Frontage		
Requirement	Standard	Limitations & Qualifications
Lot Coverage		
Buildings and Accessory Structures		
All uses	No Max.	
Rear Yard Coverage		
Buildings		
All uses	NA	

Accessory Structures			
All uses	No Max.		
Height			
Buildings and Accessory Structures			
All uses	Max. 45 ft.		Applicable to buildings on a lot or lots that are contiguous to a National Register Residential Historic District. For the purposes of this standard, contiguous shall include a lot or lots that are separated from a National Register Residential Historic District by an alley.
	Max. 55 ft.		Applicable to buildings on all other lots.
Building Frontage			
Buildings			
All uses	Min. 50%	(1)	For corner lots, this standard must be met on the frontage of the street with the highest street classification. For the intersecting street, the building frontage standard is a minimum of 40%.
		(2)	For corner lots where both streets have the same classification, the applicant may choose on which street to meet the minimum 50% building frontage standard and on which street to meet the minimum 40% building frontage standard.
		(3)	For double frontage lots, this standard must only be met on the street with the highest classification. Where both streets have the same classification, the applicant may choose on which street the building frontage standard shall apply.
Accessory Structures			

All uses	Not applicable	Accessory structures shall be located behind or beside buildings.
----------	----------------	---

(e) *Parking.* Off-street parking shall not be located on a new standalone surface parking lot in the MU-I zone or MU-II zone.

(f) *Landscaping.*

(1) *Setback areas.* Setbacks, except setback areas abutting a street that provide pedestrian amenities or horizontal separation pursuant to [SRC] 534.015(h), shall be landscaped. Landscaping shall conform to the standards set forth in SRC chapter 807.

(2) *Vehicle use areas.* Vehicle use areas shall be landscaped as provided under SRC chapter 806 and SRC chapter 807.

(g) *Continued development.* Buildings and structures existing within the MU-II zone on September 12, 2018, that would be made non-conforming development by this chapter are hereby deemed continued development. The owner shall have the burden to demonstrate continued development status under this subsection.

(1) *Single family uses.*

(A) *Buildings.* Continued development housing a continued single family use may be structurally altered or enlarged, or rebuilt following damage or destruction, provided such alteration, enlargement, or rebuilding conforms to development standards of the Single Family Residential (RS) zone set forth in SRC chapter 511 and to all other applicable provisions of the UDC, except for lot size and dimension standards in SRC chapter 511.

(B) *Accessory structures.* Existing accessory structures on the same property as a continued single family use may be structurally altered or enlarged, or rebuilt following damage or destruction, and new accessory structures to a continued use may be constructed, provided such alteration, enlargement, rebuilding, or new accessory structure construction conforms to the development standards of the Single Family Residential (RS) zone set forth in SRC chapter 511, except the lot size and dimensions standards, and to all other applicable provisions of the UDC.

(C) *Option to rebuild in same location.* Notwithstanding SRC 543.015(h)(1)(A) and (B), any continued development housing a continued single family use or associated accessory structure rebuilt following damage or destruction may either be located on the same location on the lot as the original building or structure, or in compliance with the setbacks of the Single Family Residential (RS) zone set forth in SRC 511.010(b).

(2) *All other uses.* Continued development, housing a use other than a continued single family use, may be structurally altered, enlarged, or rebuilt following damage or destruction, provided such alteration, enlargement, or rebuilding conforms to the following standards:

(A) *Minor alterations.* Exterior alterations to buildings that alter less than 20 percent of an existing building facade area facing a primary street are exempt from all of the development standards in this chapter. Such alterations shall not increase the building facade's nonconformity to the pedestrian-oriented design standards in Table 534-6.

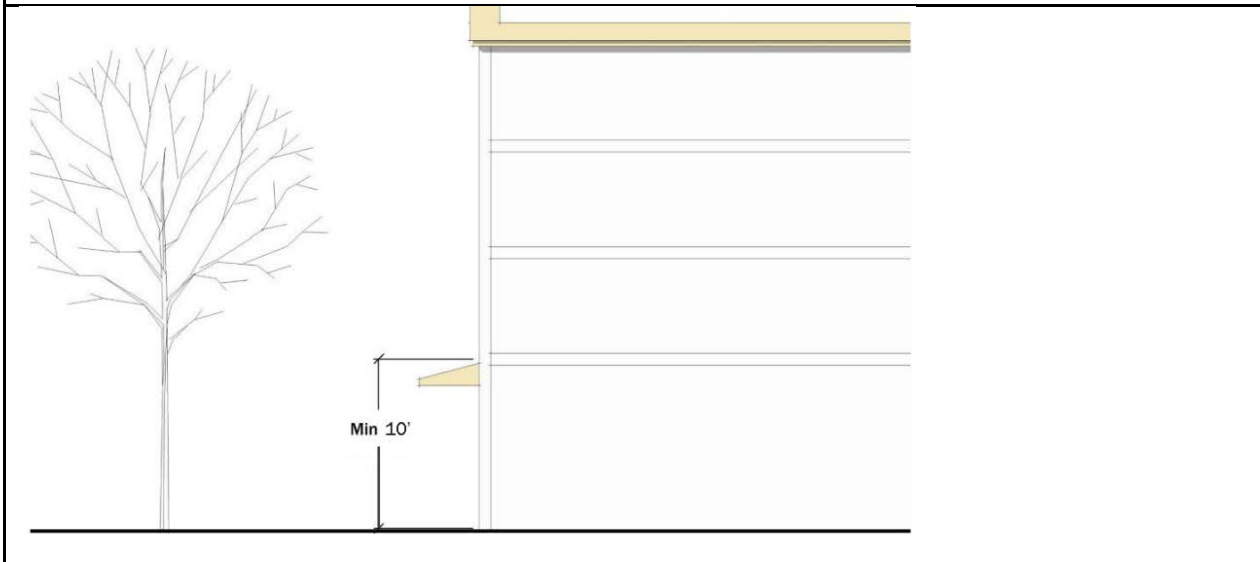
- (B) *Minor additions.* Additions to buildings that enlarge or alter an existing building facade area facing a primary street by less than 20 percent are exempt from all of the development standards in this chapter except for interior setbacks, parking, landscaping, and maximum height standards. Such additions shall not increase the building facade's nonconformity to the pedestrian-oriented design standards in Table 534-6.
- (C) *Major alterations.* Exterior alterations to buildings that alter between 20 percent and 60 percent of an existing building facade area facing a primary street shall decrease that building facade's nonconformity to all pedestrian-oriented design standards in Table 534-6 that are applicable to that alteration. Such alterations are exempt from all other development standards in this chapter.
- (D) *Major additions.* Additions to buildings that enlarge or alter an existing building facade area facing a primary street by between 20 percent and 60 percent shall:
 - (i) Comply with a minimum of three of the pedestrian-oriented design standards in Table 534-6; or
 - (ii) Comply with a minimum of one of the pedestrian-oriented design standards in Table 534-6 and add perimeter landscaping in vehicle use areas if such landscaping is not already required under SRC 534.015(f).
 For the purposes of [SRC] 534.015(h)(2)(C)(i) and (ii), the pedestrian-oriented design standards in Table 534-6 shall apply to the addition. Major additions must meet all other development standards in this chapter except for building frontage and maximum setback abutting a street.
- (E) *Substantial alterations.* Exterior alterations to buildings that alter more than 60 percent of an existing building facade area facing a primary street shall meet all applicable pedestrian-oriented design standards in Table 534-6. Such alterations are exempt from all other development standards in this chapter.
- (F) *Substantial additions or redevelopment.* Additions to buildings that enlarge or alter an existing building facade area facing a primary street by more than 60 percent shall meet all applicable development standards in this chapter. Continued development that is rebuilt following damage or destruction shall meet all development standards in this chapter.
- (G) *Accessory structure.* Alterations and additions to accessory structures shall meet all applicable development standards in this chapter.
- (h) *Pedestrian-oriented design.* Development within the MU-II zone, excluding development requiring historic design review, shall conform to the pedestrian-oriented design standards set forth in Table 534-6. Any development requiring historic design review shall only be subject to design review according to the historic design review standards or the historic design review guidelines set forth in SRC chapter 230.

**TABLE 534-6
PEDESTRIAN-ORIENTED DESIGN**

Table 534-6: Pedestrian-Oriented Design

Requirement	Standard	Limitations & Qualifications
Ground Floor Height		
This standard applies to building ground floors on primary streets.	Min. 10 ft.	For the purposes of this standard, ground floor height is measured from the floor to the ceiling of the first floor.

FIGURE 534-1
GROUND FLOOR HEIGHT



Separation of Ground Floor Residential Uses		
This standard applies when a dwelling unit is located on the ground floor.	Vertical or horizontal separation shall be provided	For the purposes of this standard, separation is required between the public right-of-way and the residential entryway and any habitable room.
	Vertical Distance Min. 1.5 ft. Max. 3 ft.	Vertical separation shall take the form of several steps or a ramp to a porch, stoop, or terrace.
	Horizontal Distance Min. 5 ft. Max. 10 ft.	Horizontal separation shall take the form of a landscaped area such as private open space or hardscaped area such as a plaza.

FIGURE 534-2
HORIZONTAL SEPARATION



Building Facade Articulation

<p>This standard applies to building facades facing primary streets.</p>	<p>Required</p>	<p>(1)</p>	<p>For buildings on corner lots, where the primary street intersects with a secondary street, these standards shall apply to the full length of the front facade and the portion of the side facade that extends a minimum of 50 feet from the corner where the primary street meets the secondary street, or to the edge of the building or the lot, whichever is shorter.</p>
		<p>(2)</p>	<p>Buildings shall incorporate vertical and horizontal articulation and shall divide vertical mass into a base, middle, and top.</p>
		<p>a)</p>	<p>Base: Ground floor facades shall be distinguished from middle facades by at least one of the following standards:</p>
			<p>1. Change in materials.</p>
			<p>2. Change in color.</p>

				3. Molding or other horizontally-articulated transition piece.
			b)	Middle: Middle facades shall provide visual interest by incorporating at a minimum of every 50 feet at least one of the following standards:
				1. Recesses of a minimum depth of two feet.
				2. Extensions of a minimum depth of two feet.
				3. Vertically-oriented windows.
				4. Pilasters that project away from the building.
			c)	Top: Building tops shall be defined by at least one of the following standards:
				1. Cornice that is a minimum of eight inches tall and a minimum of three inches beyond the face of the facade.
				2. Change in material from the upper floors, with that material being a minimum of eight inches tall.
				3. Offsets or breaks in roof elevation that are a minimum of three feet in height.
				4. A roof overhang that is a minimum of eight inches beyond the face of the facade.
			(3)	The repainting of a facade of an existing building is exempt from this standard.
<p>FIGURE 534-3 ARTICULATION</p>				



Ground Floor Windows

<p>This standard applies to building ground floors on primary streets.</p>	<p>Residential uses Min. 30%</p>	<p>(1)</p>	<p>For the purposes of this standard, ground floor building facades shall include the minimum percentage of transparent windows. The windows shall not be mirrored or treated in such a way as to block visibility into the building. The windows shall have a minimum visible transmittance (VT) of 37 percent.</p>
	<p>Non-residential uses Min. 65%</p>	<p>(2)</p>	<p>For buildings on corner sites, where the primary street intersects with a secondary street, this standards shall apply to the full length of the front facade and the portion of the side facade that extends a minimum of 50 feet from the corner where the primary street meets the secondary street, or to the edge of the building or the lot, whichever is shorter.</p>

FIGURE 534-4
GROUND FLOOR WINDOWS



Building Entrances

<p>This standard applies to building ground floors on primary streets.</p>	<p>Required</p>	<p>(1) For non-residential uses on the ground floor, a primary building entrance for each tenant space facing a primary street shall be located on the primary street. If a building has frontage on a primary street and any other street, a single primary building entrance for a non-residential tenant space at the corner of the building where the streets intersect may be provided at that corner.</p>
		<p>(2) For residential uses on the ground floor, a primary building entrance for each building facade facing a primary street shall be located on the primary street. If a building has frontage on a primary street and any other street, a single primary building entrance for a residential use on the ground floor may be provided at the corner of the building where the streets intersect.</p>
		<p>(3) Building entrances shall include weather protection.</p>

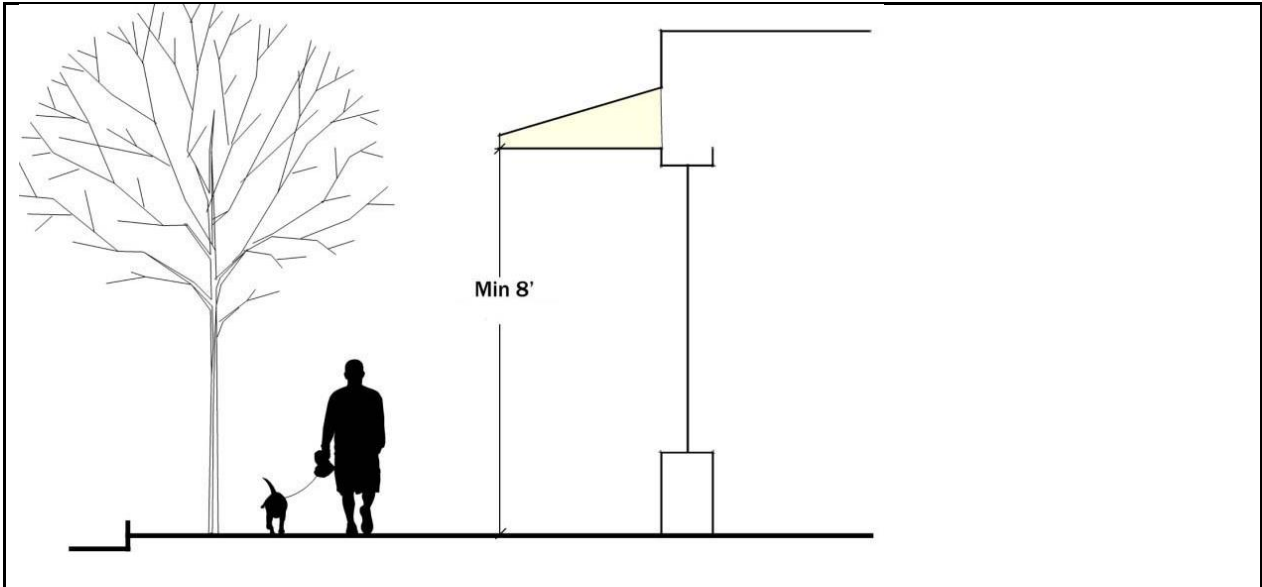
FIGURE 534-5
ENTRANCE AT BUILDING CORNER



Weather Protection

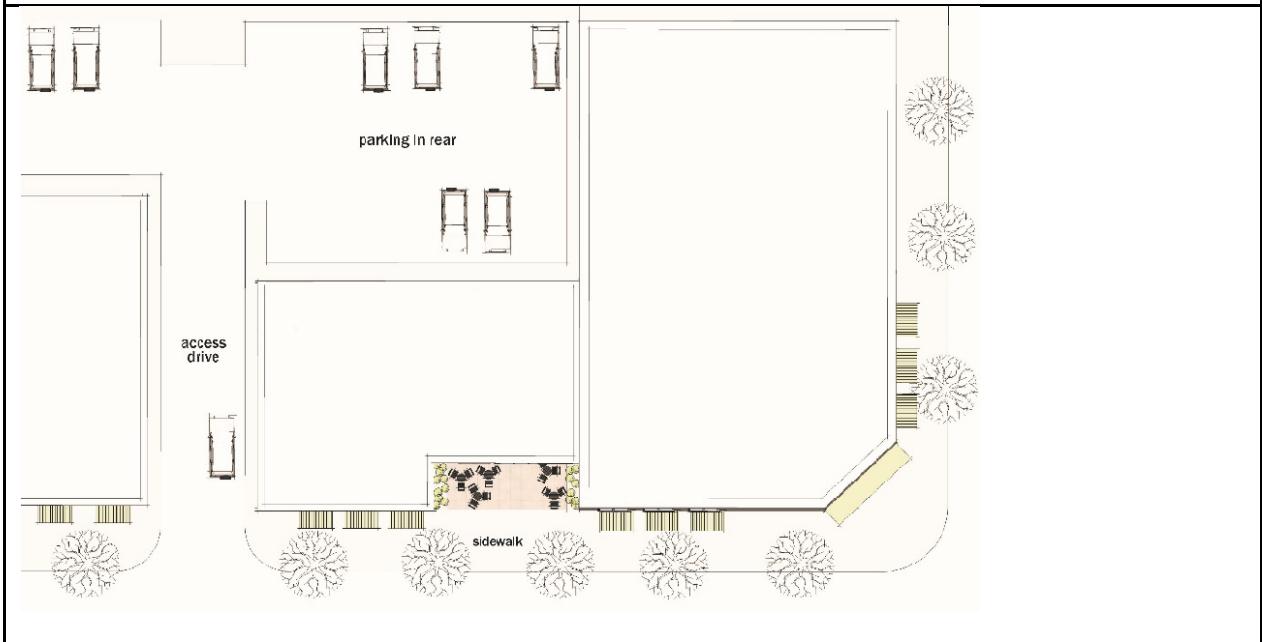
<p>This standard applies to building ground floors adjacent to a street.</p>	<p>Residential uses Min. 50%</p>	<p>(1)</p>	<p>For the purposes of this standard, weather protection in the form of awnings or canopies shall be provided along the ground floor building facade for the minimum length required.</p>
	<p>Non-residential uses Min. 75%</p>	<p>(2)</p>	<p>Awnings or canopies shall have a minimum clearance height above the sidewalk or ground surface of 8 feet and may encroach into the street right-of-way as provided in SRC 76.160.</p>

FIGURE 534-6
WEATHER PROTECTION



Parking Location		
<p>This standard applies to off-street parking areas and vehicle maneuvering areas.</p>	<p>Required</p>	<p>Off-street surface parking areas and vehicle maneuvering areas shall be located behind or beside buildings and structures. Off-street surface parking areas and vehicle maneuvering areas shall not be located between a building or structure and a street</p>

FIGURE 534-7
OFF-STREET PARKING



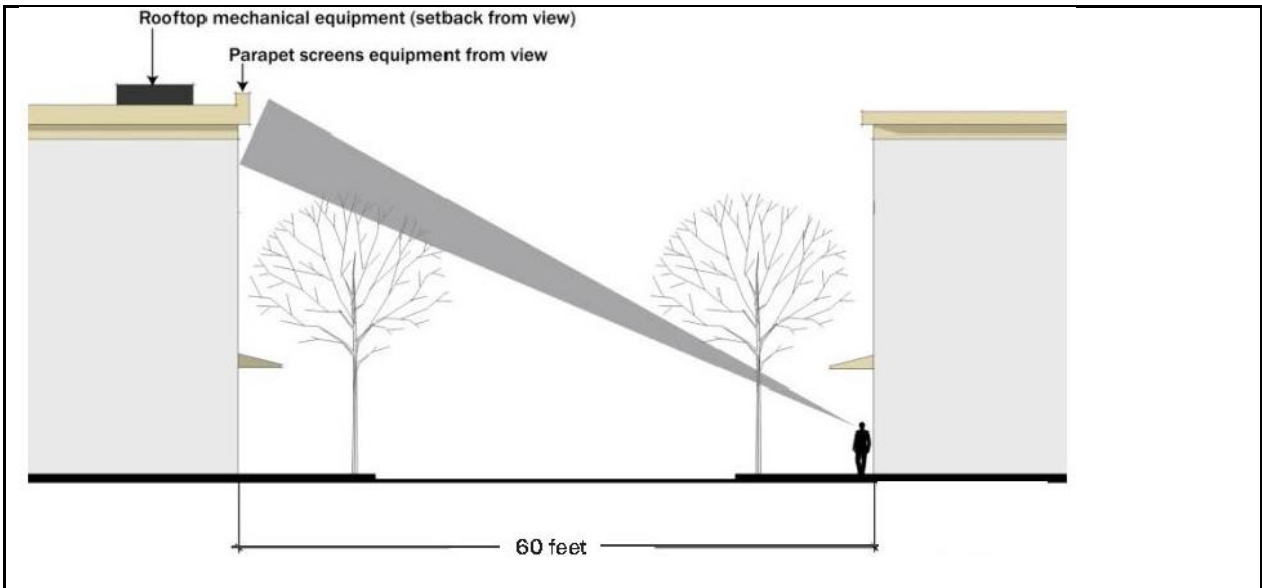
Mechanical and Service Equipment

<p>This standard applies to mechanical and service equipment.</p>	<p>Required</p>	<p>(1)</p>	<p>Ground level mechanical and service equipment shall be screened with landscaping or a site-obscuring fence or wall. Ground level mechanical and service equipment shall be located behind or beside buildings.</p>
		<p>(2)</p>	<p>Rooftop mechanical equipment, with the exception of solar panels and wind generators, shall be set back or screened so as to not be visible to a person standing at ground level 60 feet from the building.</p>

FIGURE 534-8
GROUND-LEVEL MECHANICAL EQUIPMENT



FIGURE 534-9
ROOFTOP MECHANICAL EQUIPMENT



Sec. 535.010. Uses.

- (a) Except as otherwise provided in this section, the permitted (P), special (S), conditional (C), and prohibited (N) uses in the MU-III zone are set forth in Table 535-1.

**TABLE 535-1
USES**

Table 535-1: Uses		
Use	Status	Limitations and Qualifications
Household Living		
Single family	P	The following single family activities: <ul style="list-style-type: none"> ■ Townhouse. ■ Residential home, as defined under ORS 197.660. ■ Single family, when located in a mixed-use building.
	N	All other single family.
Two family	P	Two family, when located in a mixed-use building.

	N	All other two family.
Three family	S	Subject to SRC 700.081.
Four family	S	Subject to SRC 700.081.
Multiple family	P	
Group Living		
Room and board	P	The following room and board activities: <ul style="list-style-type: none"> ■ <u>Single-room occupancy.</u> ■ <u>Other r</u>Room and board serving 5 or fewer persons.
	C	<u>Other r</u> Room and board serving 6 to 75 persons.
	N	All other room and board.
Residential care	P	
Nursing care	P	
Lodging		
Short-term commercial lodging	P	
Long-term commercial lodging	C	
Nonprofit shelters	P	Nonprofit shelters serving 5 or fewer persons.
	C	Nonprofit shelters serving 6 to 75 persons.
	P	Nonprofit shelters serving victims of domestic violence for 10 or fewer persons.
	N	All other nonprofit shelters.
Retail Sales and Service		
Eating and drinking establishments	P	

Retail sales	N	Used merchandise stores, where sales and storage of merchandise and equipment is not conducted entirely within a building.
	P	All other retail sales.
Personal services	P	
Postal services and retail financial services	P	
Business and Professional Services		
Office	P	
Audio/visual media production	P	
Laboratory research and testing	P	
Motor Vehicle, Trailer, and Manufactured Dwelling Sales and Service		
Motor vehicle and manufactured dwelling and trailer sales	C	
Motor vehicle services	P	Gasoline service stations.
	C	All other motor vehicle services.
Commercial parking	P	
Park-and-ride facilities	P	
Taxicabs and car services	P	
Heavy vehicle and trailer sales	C	Truck rental and leasing.
	N	All other heavy vehicle and trailer sales.
Heavy vehicle and trailer service and storage	C	<p>The following heavy vehicle and trailer service and storage activities:</p> <ul style="list-style-type: none"> ■ Truck stops. ■ Heavy vehicle and equipment operation instruction. ■ Tire retreading and tire repair shops.

	N	All other heavy vehicle and trailer service and storage.
Recreation, Entertainment, and Cultural Services and Facilities		
Commercial entertainment— indoor	C	Nightclubs, located within 200 feet of a residential zone.
	P	All other commercial entertainment— indoor.
Commercial entertainment— outdoor	C	Privately owned camps, campgrounds, and recreational vehicle parks.
	N	The following commercial entertainment— outdoor activities: <ul style="list-style-type: none"> ■ Amusement parks. ■ Drive-in movie theaters.
	P	All other commercial entertainment— outdoor.
Major event entertainment	C	
Recreational and cultural community services	P	
Parks and open space	P	
Nonprofit membership assembly	P	
Religious assembly	P	
Health Services		
Medical centers/hospitals	N	
Outpatient medical services and laboratories	P	
Education Services		
Day care	P	
Basic education	P	

Post-secondary and adult education	P	
Civic Services		
Governmental services	P	
Social services	P	
Governmental maintenance services and construction	N	
Public Safety		
Emergency services	P	
Detention facilities	N	
Military Installations	P	
Funeral and Related Services		
Cemeteries	N	
Funeral and cremation services	P	
Construction Contracting, Repair, Maintenance, and Industrial Services		
General repair services	P	
Building and grounds services and construction contracting	P	The following buildings and grounds services and construction contracting activities: <ul style="list-style-type: none"> ■ Landscape, lawn, and garden services. ■ Tree and shrub services.
	C	Carpet and upholstery cleaning establishments.
	N	All other building and grounds services and construction contracting.
Cleaning plants	N	
Industrial services	P	

Wholesale Sales, Storage, and Distribution		
General wholesaling	N	
Heavy wholesaling	N	
Warehousing and distribution	C	Distribution centers for online, mail order, and catalog sales.
	N	All other warehousing and distribution.
Self-service storage	N	
Manufacturing		
General manufacturing	P	General manufacturing, provided the manufacturing does not exceed 10,000 square feet of total floor area per development site and retail sales of the products manufactured is provided on-site.
	C	The following general manufacturing activities, when exceeding 10,000 square feet of total floor area per development site: <ul style="list-style-type: none"> ■ Industrial and institutional food service contractors. ■ Costume jewelry and precious metals metalsmithing. ■ Sundries and notions. ■ Signs.
	N	All other general manufacturing.
Heavy manufacturing	N	
Printing	P	
Transportation Facilities		
Aviation facilities	N	
Passenger ground transportation facilities	P	

Marine facilities	N	
Utilities		
Basic utilities	C	Reservoirs; water storage facilities.
	P	All other basic utilities.
Wireless communication facilities	Allowed	Wireless communication facilities are allowed, subject to SRC chapter 703.
Drinking water treatment facilities	C	
Power generation facilities	C	
Data center facilities	N	
Fuel dealers	N	
Waste-related facilities	C	The following waste-related facilities are allowed conditionally: <ul style="list-style-type: none"> ■ Recycling depots. ■ Solid waste transfer stations.
	N	All other waste-related facilities.
Mining and Natural Resource Extraction		
Petroleum and natural gas production	N	
Surface mining	N	
Farming, Forestry, and Animal Services		
Agriculture	N	Marijuana production.
	P	All other agriculture.
Forestry	P	
Agriculture and forestry services	P	
Keeping of livestock and other animals	N	

Animal services	N	New wildlife rehabilitation facility.
	P	All other animal services.
Other Uses		
Temporary uses	P	The following temporary uses: <ul style="list-style-type: none"> ■ Construction modular, subject to SRC 701.016. ■ Emergency shelter, subject to SRC 701.025. ■ Managed temporary village, subject to SRC 701.030. ■ Safe parking shelter, subject to SRC 701.041. ■ Temporary motor vehicle and recreational vehicle sales, subject to SRC 701.035.
Home occupations	S	Home occupations, subject to SRC 700.020.
Accessory dwelling units	S	Accessory dwelling units, subject to SRC 700.007.

- (b) *Continued uses.* Existing, legally-established uses established prior to August 24, 2022, but which would otherwise be made nonconforming by this chapter, are hereby deemed continued uses.
- (1) Building or structures housing a continued use may be structurally altered or enlarged, or rebuilt following damage or destruction, provided such alteration, enlargement, or rebuilding complies with the standards set forth in SRC 535.015(f).
 - (2) Cease of occupancy of a building or structure for a continued use shall not preclude future use of the building or structure for that use; provided, however, conversion of the building or structure to a conforming use shall thereafter prevent conversion back to the former continued use or any other continued use.
- (c) *Adaptive reuse of existing industrial buildings and structures.* In order to allow for greater flexibility in the use of existing industrial buildings and structures within the area shown in Figure 535-1, the adaptive reuse of industrial buildings and structures existing on August 24, 2022, is allowed as set forth in this subsection.
- (1) *Uses.* Any use within the industrial use classification that is a permitted, special, or conditional use within the General Industrial (IG) Zone shall be a permitted, special, or conditional use within an existing industrial building or structure within the area shown in Figure 535-1.
 - (2) *Development standards; design review.* The exterior of the existing industrial building or structure may be altered, but shall not be enlarged. The exterior alteration shall comply with

all applicable standards of the IG Zone. The exterior alteration shall not be subject to the development standards, or the design review guidelines or the design review standards, of this chapter.

- (3) *Termination.* Adaptive reuse of an existing industrial building or structure shall terminate as provided in this subsection. When the adaptive reuse of an existing industrial building or structure has terminated, the property shall thereafter only be used for uses allowed in the MU-III zone.
 - (A) Change of use to any use that is allowed in the MU-III zone shall terminate the adaptive reuse of the building or structure.
 - (B) Determination by the Building Official that the building or structure is derelict or dangerous, as defined in SRC 50.600 and 56.230, shall terminate the adaptive reuse of the building or structure.
 - (C) Substantial damage or destruction of the building or structure by any cause, to the extent that the cost of repair or restoration would exceed 60 percent of the building or structure replacement cost using new materials and conforming to the current building codes, shall terminate the adaptive reuse of the building or structure. Cost of repair or restoration, and replacement cost, shall be determined by the Building Official. The Building Official's determination is appealable as provided in SRC 20J.240 through 20J.430 for contested case proceedings.

Sec. 535.015. Development standards.

Development within the MU-III zone must comply with the development standards set forth in this section.

- (a) *Lot standards.* Lots within the MU-III zone shall conform to the standards set forth in Table 535-2.

**TABLE 535-2
LOT STANDARDS**

Table 535-2: Lot Standards		
Requirement	Standard	Limitations and Qualifications
Lot Area		
All uses	None	
Lot Width		
All uses	None	

Lot Depth		
All uses	None	
Street Frontage		
Single family	Min. 40 ft.	
	Min. 30 ft.	Applicable to lots fronting on the turnaround of a cul-de-sac street or the outside curve of a curved street having a radius of 200 feet or less and a direction change of 60 degrees or more. In no case shall the lot width be less than 40 ft. at the front building setback line.
All other uses	Min. 16 ft.	

- (b) *Dwelling unit density.* Development within the MU-III zone that is exclusively residential or single-room occupancy shall have a minimum density of 15 dwelling units per acre.
- (c) *Setbacks.* Setbacks within the MJU-III zone shall be provided as set forth in Tables 535-3 and 535-4.

**TABLE 535-3
SETBACKS**

Table 535-3: Setbacks		
Requirement	Standard	Limitations and Qualifications
Abutting Street		
Buildings		
Three family, four family, and multiple family	Min. 20 ft No Max.	Applicable to standalone three family, four family, and multiple family uses along arterial streets.
	Min. 5 ft. Max. 30 ft.	Applicable to all other three family, four family, and multiple family. The maximum setback of up to 30 feet is applicable to all new buildings and is permitted, provided the setback area is

		<p>used for a combination of landscaping and pedestrian amenities and meets the following standards:</p> <ul style="list-style-type: none"> ■ Up to the first 10 ft of the setback area can be used exclusively for pedestrian amenities, and ■ At least 50 percent of the remaining setback area must be landscaped. <p>a) The maximum setback does not apply to a new building if another building exists between a minimum of 50 percent of the street-facing façade of the new building and the street.</p> <p>b) <u>For double frontage lots, the setback abutting a street shall only apply to the street with the highest street classification or, where both streets have the same classification, the street designation by the applicant. No minimum or maximum setback is required abutting the other street.</u></p>
All other uses	Min. 5 ft. Max. 30 ft.	<p>The maximum setback of up to 30 feet is applicable to all new buildings and is permitted, provided the setback area is used for a combination of landscaping and pedestrian amenities and meets the following standards:</p> <ul style="list-style-type: none"> ■ Up to the first 10 ft of the setback area can be used exclusively for pedestrian amenities, and ■ At least 50 percent of the remaining setback area must be landscaped. <p>a) The maximum setback does not apply to a new building if another building exists between a minimum of 50 percent of the street-facing façade of the new building and the street.</p>

		b) <u>For double frontage lots, the setback abutting a street shall only apply to the street with the highest street classification or, where both streets have the same classification, the street designation by the applicant. No minimum or maximum setback is required abutting the other street.</u>
Accessory Structures		
Accessory to single family, three family, four family, and multiple family	None	Applicable to accessory structures not more than 4 ft. in height.
	Min. 5 ft.	Applicable to accessory structures greater than 4 ft. in height.
Accessory to all other uses	Min. 5 ft.	Not applicable to transit stop shelters.
Vehicle Use Areas		
All uses	Per SRC chapter 806	
Interior Front		
Buildings		
Single family, three family, and four family	None	
Multiple family	Min. 10 ft.	Required landscaping shall meet the Type C standard set forth in SRC chapter 807.
All other uses	Zone-to-zone setback (Table 535-4)	
Accessory Structures		
Accessory to single family, three family, and four family	Min. 5 ft.	
Accessory to multiple family	Min. 10 ft.	Required landscaping shall meet the Type C standard set forth in SRC chapter 807.

Accessory to all other uses	Zone-to-zone setback (Table 535-4)	
Vehicle Use Areas		
Multiple family	Min. 10 ft.	Required landscaping shall meet the Type C standard set forth in SRC chapter 807.
All other uses	Zone-to-zone setback (Table 535-4)	
Interior Side		
Buildings		
Single family	None	
Three family and four family	Min. 5 ft.	
Multiple family	Min. 10 ft.	Required landscaping shall meet the Type C standard set forth in SRC chapter 807.
All other uses	Zone-to-zone setback (Table 535-4)	
Accessory Structures		
Accessory to single family, three family, and four family	None	Applicable to accessory structures having at least 1 wall which is an integral part of a fence.
	Min. 5 ft.	Applicable to all other accessory structures.
Accessory to multiple family	Min. 10 ft.	Required landscaping shall meet the Type C standard set forth in SRC chapter 807.
Accessory to all other uses	Zone-to-zone setback (Table 535-4)	
Vehicle Use Areas		

Multiple family	Min. 10 ft.	Required landscaping shall meet the Type C standard set forth in SRC chapter 807.
All other uses	Zone-to-zone setback (Table 535-4)	
Interior Rear		
Buildings		
Single family	None	
Three family and four family	Min. 5 ft.	
Multiple family	Min. 10 ft.	Required landscaping shall meet the Type C standard set forth in SRC chapter 807.
All other uses	Zone-to-zone setback (Table 535-4)	
Accessory Structures		
Accessory to single family, three family, and four family	None	Applicable to accessory structures not more than 9 ft. in height.
	Min. 1 ft. for each 1 ft. of height over 9 ft.	Applicable to accessory structures greater than 9 ft. in height.
	Min. 1 ft.	Applicable to accessory structures adjacent to an alley, unless a greater setback is required based on the height of the accessory structure.
Accessory to multiple family	Min. 10 ft.	Required landscaping shall meet the Type C standard set forth in SRC chapter 807.
Accessory to all other uses	Zone-to-zone setback (Table 535-4)	
Vehicle Use Areas		

Multiple family	Min. 10 ft.	Required landscaping shall meet the Type C standard set forth in SRC chapter 807.
All other uses	Zone-to-zone setback (Table 535-4)	

**TABLE 535-4
ZONE-TO-ZONE SETBACKS**

Table 535-4: Zone-to-Zone Setbacks			
Abutting Zone	Type of Improvement	Setback	Landscaping and Screening
EFU	Buildings and accessory structures	None	N/A
	Vehicle use areas	Min. 5 ft. ⁽¹⁾	Type A
Residential Zone	Buildings and accessory structures	Min. 10 ft. plus 1.5 feet for each 1 foot of building height above 15 feet, but in no case more than 50 ft ⁽²⁾	Type C
	Vehicle use areas	Min. 5 ft. ⁽¹⁾	Type C
Mixed-Use Zone	Buildings and accessory structures	None	N/A
	Vehicle use areas	Min. 5 ft. ⁽¹⁾	Type A
Commercial Zone	Buildings and accessory structures	None	N/A
	Vehicle use areas	Min. 5 ft. ⁽¹⁾	Type A
Public Zone	Buildings and accessory structures	None	N/A
	Vehicle use areas	Min. 5 ft. ⁽¹⁾	Type A

Industrial and Employment Zone: EC, IC, IBC, and IP	Buildings and accessory structures	Min. 5 ft. ⁽¹⁾	Type A
	Vehicle use areas		
Industrial and Employment Zone: IG	Buildings and accessory structures	Min. 10 ft. ⁽¹⁾	Type C
	Vehicle use areas		
<p>Limitations and qualifications:</p> <p>⁽¹⁾ Zone-to-Zone setbacks are not required abutting an alley.</p> <p>⁽²⁾ The additional 1.5-feet for each 1-foot of building height above 15 feet does not apply abutting a creek.</p>			

- (d) *Lot coverage; height.* Buildings and accessory structures within the MU-III zone shall conform to the lot coverage and height standards set forth in Table 535-5.

**TABLE 535-5
LOT COVERAGE; HEIGHT**

Table 535-5: Lot Coverage; Height		
Requirement	Standard	Limitations and Qualifications
LOT COVERAGE		
Buildings and Accessory Structures		
All uses	No Max.	
Rear Yard Coverage		
Buildings		
All uses	N/A	
Accessory Structures		
Accessory to all uses	No Max.	
Height		
Buildings		

All uses	Max. 70 ft.	
Accessory Structures		
Accessory to single family, three family, four family, and multiple family	Max. 15 ft.	
Accessory to all other uses	Max. 70 ft.	

(e) *Landscaping.*

- (1) *Setbacks.* Setbacks, except setback areas abutting a street that provide pedestrian amenities, shall be landscaped to conform to the following standards:
 - (A) The required setback abutting a street for development that is exclusively residential shall meet the standard of a minimum of one plant unit per 16 square feet of landscaped area. Landscaping shall conform to the standards set forth in SRC chapter 807.
 - (B) For all other uses, landscaping shall conform to the standards set forth in SRC chapter 807.
- (2) *Vehicle use areas.* Vehicle use areas shall be landscaped as provided under SRC chapters 806 and 807.
- (3) *Development site.* A minimum of 15 percent of the development site shall be landscaped. Landscaping shall meet the Type A standard set forth in SRC chapter 807. Other required landscaping under the UDC, such as landscaping required for setbacks or vehicle use areas, may count towards meeting this requirement.
- (4) *Gasoline stations.* In addition to the landscaping requirements set forth in this section, gasoline stations shall be required to provide a minimum of one plant unit per 16 square feet of landscaped area. The landscaped area shall conform to the standards set forth in SRC chapter 807.

(f) *Development standards for continued uses.*

- (1) *Buildings.* Buildings housing a continued use and existing accessory structures may be structurally altered or enlarged, or rebuilt following damage or destruction, provided such alteration, enlargement, or rebuilding conforms to development standards in this chapter and to all other applicable provisions of the UDC; or
- (2) *Option to rebuild in same location.* Any building or structure rebuilt shall be located on the same location on the lot as the original building or structure and may be enlarged, provided the enlargement does not increase the building or structure's nonconformity to development standards set forth in this chapter and all other applicable provisions of the UDC.

- (g) *Pedestrian-oriented design.* Development within the MU-III zone, excluding development requiring historic design review and multiple family development, shall conform to the pedestrian-oriented design standards set forth in this section. Any development requiring historic design review shall only be subject to design review according to the historic design review standards or the historic design review guidelines set forth in SRC chapter 230.
- (1) *Off-street parking location.* New off-street surface parking areas and vehicle maneuvering areas shall be located behind or beside buildings and structures. New off-street surface parking areas and vehicle maneuvering areas shall not be located between a building or structure and a street.
 - (2) *Drive through location.* New drive throughs shall be located behind or beside buildings and structures.
 - (3) *Outdoor storage.* Outdoor storage of merchandise located within 50 feet of the right-of-way shall be screened with landscaping or a site-obscuring fence or wall.
 - (4) *Building entrances:* For buildings within the maximum setback abutting a street, a primary building entrance for each building facade facing a street shall be facing the street. If a building has frontage on more than one street, a single primary building entrance on the ground floor may be provided at the corner of the building where the streets intersect.
 - (5) *Ground-floor windows.* For buildings within the maximum setback abutting a street, ground floor building facades facing that street shall include transparent windows on a minimum of 50 percent of the ground floor facade. The windows shall not be mirrored or treated in such a way as to block visibility into the building. The windows shall have a minimum visible transmittance (VT) of 37 percent.

Sec. 536.010. Uses.

- (a) The permitted (P), special (S), conditional (C), and prohibited (N) uses in the MU-R zone are set forth in Table 536-1.

TABLE 536-1: USES		
	Status	
Household Living		
Single family	P	The following single family activities: <ul style="list-style-type: none"> ■ Townhouse. ■ Residential home, as defined under ORS 197.660.
	N	All other single family.

Two family	N	
Three family	P	
Four family	P	
Multiple family	P	
Group Living		
Room and board	P	<p>The following room and board activities:</p> <ul style="list-style-type: none"> ■ <u>Single-room occupancy.</u> ■ <u>Other room and board serving 5 or fewer persons.</u>
	N	All other room and board
Residential care	P	<p>The following residential care activities:</p> <ul style="list-style-type: none"> ■ Residential facility, as defined under ORS 197.660. ■ Assisted living.
	N	All other residential care.
Nursing care	N	
Lodging		
Short-term commercial lodging	P	
Long-term commercial lodging	N	
Non-profit shelters	N	
Retail Sales and Services		
Eating and drinking establishments	P	
Retail sales	P	

Personal services	P	
Postal services and retail financial services	P	
Business and Professional Services		
Office	P	
Audio/visual media production	P	
Laboratory research and testing	P	
Motor Vehicle, Trailer, and Manufactured Dwelling Sales and Service		
Motor vehicle and manufactured dwelling and trailer sales	N	
Motor vehicle services	N	
Commercial parking	N	Standalone surface parking lots
	P	All other commercial parking
Park-and-ride facilities	<u>P</u>	<u>Park-and-ride facilities, when converted from portions of existing off-street parking areas.</u>
	N	<u>All other park-and-ride facilities.</u>
Taxicabs and car services	N	
Heavy vehicle and trailer sales	N	
Heavy vehicle and trailer service and storage	N	
Recreation, Entertainment, and Cultural Services and Facilities		
	N	Firing ranges

Commercial entertainment— Indoor	P	All other commercial entertainment—Indoor.
Commercial entertainment— Outdoor	N	
Major event entertainment	C	
Recreational and cultural community services	P	
Parks and open space	P	
Non-profit membership assembly	P	
Religious assembly	P	
Health Services		
Medical centers/hospitals	N	
Outpatient medical services and laboratories	P	
Educational Services		
Day care	P	
Basic education	P	
Post-secondary and adult education	P	
Civic Services		
Government services	P	
Social services	P	
Governmental maintenance services and construction	N	
Public Safety		

Emergency services	P	
Detention facilities	N	
Military installations	N	
Funeral and Related Services		
Cemeteries	N	
Funeral and cremation services	N	
Construction Contracting, Repair, Maintenance, and Industrial Services		
General repair services	P	
Building and ground services and construction contracting	N	
Cleaning plants	N	
Industrial services	N	
Wholesale Sales, Storage, and Distribution		
General wholesaling	P	<p>General wholesaling, provided the following is met:</p> <ul style="list-style-type: none"> ■ Wholesaling is in buildings and structures constructed prior to August 24, 2022, retail sales in the same line of goods is provided on-site, and the wholesaling does not exceed 50 percent of total floor area per development site or 10,000 square feet, whichever is more; or, ■ Wholesaling is in buildings and structures constructed after August 24, 2022, retail sales in the same line of goods is provided on-site, and wholesaling does not exceed 5,000 square feet of total floor area per development site.
	N	

Heavy wholesaling	N	
Warehousing and distribution	N	
Self-service storage	N	
Manufacturing		
General manufacturing	P	General manufacturing, provided the following is met: <ul style="list-style-type: none"> ■ Manufacturing is in buildings and structures constructed prior to August 24, 2022, retail sales of the products manufactured is provided on-site, and the manufacturing does not exceed 50 percent of total floor area per development site or 10,000 square feet, whichever is more; or, ■ Manufacturing is in buildings and structures constructed after August 24, 2022, retail sales of the products manufactured is provided on-site, and manufacturing does not exceed 5,000 square feet of total floor area per development site.
	N	All other general manufacturing.
Heavy manufacturing	N	
Printing	P	
Transportation Facilities		
Aviation facilities	N	
Passenger ground transportation facilities	P	
Marine facilities	C	
Utilities		
Basic utilities	N	Reservoirs; water storage facilities; electric substation.

	P	All other basic utilities.
Wireless communication facilities	Allowed	Wireless communication facilities are allowed, subject to SRC chapter 703.
Drinking water treatment facilities	N	
Power generation facilities	N	
Data center facilities	N	
Fuel dealers	N	
Waste-related facilities	N	
Mining and natural resource extraction	N	
Petroleum and natural gas	N	
Surface mining	N	
Farming, Forestry, and Animal Services		
Agriculture	N	
Forestry	N	
Agriculture and forestry services	N	
Keeping of livestock and other animals	N	
Animal services	P	
Other Uses		
Temporary uses	P	<p>The following temporary uses:</p> <ul style="list-style-type: none"> ■ Construction modular, subject to SRC 701.016. ■ Emergency shelter, subject to SRC 701.025. ■ Managed temporary village, subject to SRC

		701.030. ■ Safe parking shelter, subject to SRC 701.041.
Home occupations	S	Home occupations, subject to SRC 700.020.
Accessory dwelling units	S	Accessory dwelling units, subject to SRC 700.007.

- (b) *Prohibited uses.* Notwithstanding Table 536-1, any permitted, special, or conditional use within the MU-R zone shall be a prohibited use if developed with a drive-through.
- (c) *Continued uses.* Existing uses within the MU-R zone established prior to August 24, 2022, but which would otherwise be made non-conforming by this chapter, are hereby deemed continued uses.
- (1) Buildings or structures housing a continued use may be structurally altered, enlarged, or rebuilt following damage or destruction, provided such alteration, enlargement, or rebuilding complies with the standards set forth in SRC 526.015(f).
 - (2) Cease of occupancy of a building or structure for a continued use shall not preclude future use of the building or structure for that use; provided, however, conversion of the building or structure to a conforming use shall thereafter prevent conversion back to the former continued use or any other continued use.

Sec. 536.015. Development standards.

Development within the MU-R zone must comply with the development standards set forth in this section.

- (a) *Lot standards.* Lots within the MU-R zone shall conform to the standards set forth in Table 536-2.

**TABLE 536-2
LOT STANDARDS**

Table 536-2: Lot Standards		
Requirement	Standard	Limitations and Qualifications
Lot Area		
All uses	None	
Lot width		
All uses	None	
Lot depth		

All uses	None	
Street frontage		
All uses	16 ft.	

- (b) *Dwelling unit density.* Development within the MU-R zone that is exclusively residential or single-room occupancy shall have a minimum density of 15 dwelling units per acre.
- (c) *Setbacks.* Setbacks within the MU-R zone shall conform to the standards set forth in Tables 536-3 and 536-4.

**TABLE 536-3
SETBACKS**

Table 536-3: Setbacks		
Requirement	Standard	Limitations and Qualifications
Abutting Street		
Buildings		
All uses	0 ft. or Max. 10 ft.	(1) Maximum 10-foot setback applies if the setback area is used for pedestrian amenities.
		a) The maximum setback does not apply to a new building if another building exists between a minimum of 50 percent of the street-facing façade of the new building and the street.
		b) For double frontage lots, the setback abutting a street shall only apply to the street with the highest street classification or, where both streets have the same classification, the street designated by the applicant. No minimum or maximum setback is required abutting the other street.
		c) For lots contiguous to the river and located between the river and a street, the

		maximum setback shall only apply along a minimum of 50 percent of the length of the lot line abutting a street.
Accessory Structures		
All uses	Min. 10 ft.	
Vehicle Use Areas		
All uses	Per SRC chapter 806	The use of a berm under SRC 806.035(c)(2)(B) is prohibited.
Interior Side		
Buildings		
All uses	Zone-to-zone setback (Table 536-4)	
Accessory Structures		
All uses	Zone-to-zone setback (Table 536-4)	
Vehicle Use Areas		
All uses	Zone-to-zone setback (Table 536-4)	
Interior Rear		
Buildings		
All uses	Zone-to-zone setback (Table 536-4)	
Accessory Structures		

All uses	Zone-to-zone setback (Table 536-4)	
Vehicle Use Areas		
All uses	Zone-to-zone setback (Table 536-4)	

**TABLE 536-4
ZONE-TO-ZONE SETBACKS**

Table 536-4: Zone-to-Zone Setbacks			
Abutting Zone	Type of Improvement	Setback	Landscaping & Screening
EFU	Buildings and accessory structures	None	N/A
	Vehicle use areas	Min. 5 ft. ⁽¹⁾	Type A
Residential zone	Buildings and accessory structures	Min. 15 ft.	Type C
	Vehicle use areas	Min. 5 ft.	Type C
Mixed-use zone	Buildings and accessory structures	None	N/A
	Vehicle use areas	Min. 5 ft. ⁽¹⁾	Type A
Commercial zone	Buildings and accessory structures	None	N/A
	Vehicle use areas	Min. 5 ft. ⁽¹⁾	Type A
Public zone	Buildings and accessory structures	None	N/A
	Vehicle use areas	Min. 5 ft. ⁽¹⁾	Type A

Industrial and employment zone	Buildings and accessory structures	None	N/A
	Vehicle use areas	Min. 5 ft. ⁽¹⁾	Type A
Limitations & Qualifications			
(1) Zone-to-zone setbacks are not required abutting an alley.			

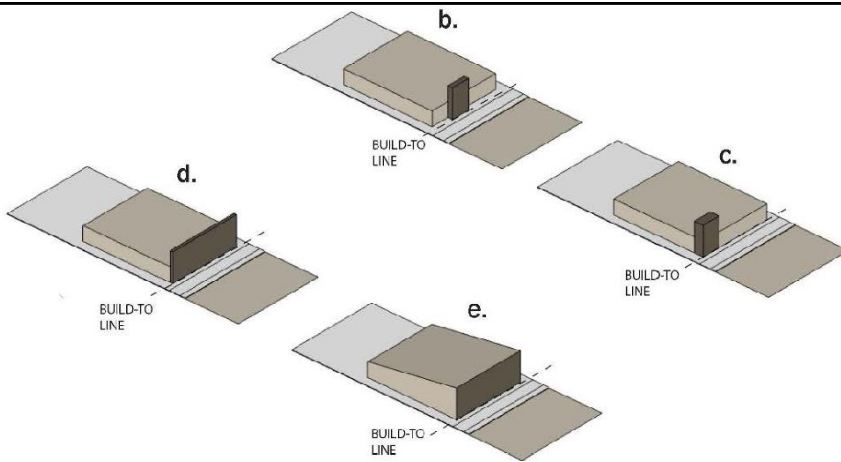
- (d) *Lot coverage; height; building frontage.* Buildings and accessory structures within the MU-R zone shall conform to the lot coverage, height, and building frontage standards set forth in Table 536-5.

**TABLE 536-5
LOT COVERAGE; HEIGHT; BUILDING FRONTAGE**

Table 536-5: Lot Coverage; Height; Building Frontage		
Requirement	Standard	Limitations and Qualifications
Lot Coverage		
Buildings and Accessory Structures		
All uses	No Max.	
Rear Yard Coverage		
Buildings		
All uses	NA	
Accessory Structures		
All uses	No Max.	
Height		
Buildings		
All uses	Max. 70 ft.	
	Min. 20 ft.	New buildings or additions shall satisfy the minimum height requirements through one of the following options:

		a)	Roof. Provide a roof that is 20 feet in height.
		b)	Prominent entry. Provide an attached entry that is 20 feet in height, extends for a minimum of 25 percent of the length of the front facade, and extends to the front lot line.
		c)	Cupola. Provide a 20-foot tall portion of the building for a minimum of 25 percent of the length of the front facade. It shall include the front facade wall and extend a minimum of 10 feet behind the front wall.
		d)	False front. Provide a front facade wall that is 20 feet in height along the entire length of the building.
		e)	Reverse shed. Provide a front facade wall that is 20 feet in height along the entire length of the building, and slope the roof down toward the rear of the building.

**FIGURE 536-1
EXAMPLE OF OPTIONS TO MEET MINIMUM HEIGHT REQUIREMENT**



Accessory Structures

All uses

Max. 70 ft.

Building Frontage

Buildings			
All uses	Min. 50%	(1)	For corner lots, this standard must be met on the frontage of the street with the highest street classification. For the intersecting street, the building frontage standard is a minimum of 40%.
		(2)	For corner lots where both streets have the same classification, the applicant may choose on which street to meet the minimum 50% building frontage standard and on which street to meet the minimum 40% building frontage standard.
		(3)	For double frontage lots, this standard must only be met on the street with the highest classification. Where both streets have the same classification, the applicant may choose on which street the building frontage standard shall apply.
Accessory Structures			
All uses	Not applicable		Accessory structures shall be located behind or beside buildings.

(e) *Landscaping.*

- (1) *Setback areas.* Setbacks, except setback areas abutting a street that provide pedestrian amenities, shall be landscaped. Landscaping shall conform to the standards set forth in SRC chapter 807.
- (2) *Vehicle use areas.* Vehicle use areas shall be landscaped as provided under SRC chapter 806 and SRC chapter 807.

(f) *Continued development.* Buildings and structures existing on August 24, 2022, that would be made non-conforming development by this chapter are hereby deemed continued development. The owner shall have the burden to demonstrate continued development status under this subsection.

(1) *Single family uses.*

- (A) *Buildings.* Continued development housing a continued single family use may be structurally altered or enlarged, or rebuilt following damage or destruction, provided

such alteration, enlargement, or rebuilding conforms to development standards of the Single Family Residential (RS) zone set forth in SRC chapter 511 and to all other applicable provisions of the UDC, except for lot size and dimension standards in SRC chapter 511.


- (B) *Accessory structures.* Existing accessory structures on the same property as a continued single family use may be structurally altered or enlarged, or rebuilt following damage or destruction, and new accessory structures to a continued use may be constructed, provided such alteration, enlargement, rebuilding, or new accessory structure construction conforms to the development standards of the Single Family Residential (RS) zone set forth in SRC chapter 511, except the lot size and dimensions standards, and to all other applicable provisions of the UDC.
- (C) *Option to rebuild in same location.* Notwithstanding SRC 536.015(f)(1)(A) and (B), any continued development housing a continued single family use or associated accessory structure rebuilt following damage or destruction may either be located on the same location on the lot as the original building or structure, or in compliance with the setbacks of the Single Family Residential (RS) zone set forth in SRC 511.010(b).
- (2) *All other uses.* Continued development, housing a use other than a continued single family use, may be structurally altered, enlarged, or rebuilt following damage or destruction, provided such alteration, enlargement, or rebuilding conforms to the following standards:
 - (A) *Minor alterations.* Exterior alterations to buildings that alter less than 20 percent of an existing building facade area facing a primary street are exempt from all of the development standards in this chapter. Such alterations shall not increase the building facade's nonconformity to the pedestrian-oriented design standards in Table 536-6.
 - (B) *Minor additions.* Additions to buildings that enlarge or alter an existing building facade area facing a primary street by less than 20 percent are exempt from all of the development standards in this chapter except for interior setbacks, parking, landscaping, and maximum height standards. Such additions shall not increase the building facade's nonconformity to the pedestrian-oriented design standards in Table 536-6.
 - (C) *Major alterations.* Exterior alterations to buildings that alter between 20 percent and 60 percent of an existing building facade area facing a primary street shall decrease that building facade's nonconformity to all pedestrian-oriented design standards in Table 536-6 that are applicable to that alteration. Such alterations are exempt from all other development standards in this chapter.
 - (D) *Major additions.* Additions to buildings that enlarge or alter an existing building facade area facing a primary street by between 20 percent and 60 percent shall:
 - (i) Comply with a minimum of three of the pedestrian-oriented design standards in Table 536-6; or
 - (ii) Comply with a minimum of one of the pedestrian-oriented design standards in Table 536-6 and add perimeter landscaping in vehicle use areas if such landscaping is not already required under SRC 536.015(d).

For the purposes of SRC 536.015(f)(2)(D)(i) and (ii), the pedestrian-oriented design standards in Table 536-6 shall apply to the addition. Major additions must meet all other development standards in this chapter except for building frontage, maximum setback abutting a street, and minimum height.

- (E) *Substantial alterations.* Exterior alterations to buildings that alter more than 60 percent of an existing building facade area facing a primary street shall meet all applicable pedestrian-oriented design standards in Table 536-6. Such alterations are exempt from all other development standards in this chapter.
- (F) *Substantial additions or redevelopment.* Additions to buildings that enlarge or alter an existing building facade area facing a primary street by more than 60 percent shall meet all applicable development standards in this chapter. Continued development that is rebuilt following damage or destruction shall meet all development standards in this chapter.
- (G) *Accessory structure.* Alterations to and additions to accessory structures shall meet all applicable development standards in this chapter.
- (g) *Pedestrian-oriented design.* Development within the MU-R zone, excluding development requiring historic design review, shall conform to the pedestrian-oriented design standards set forth in Table 536-6. Any development requiring historic design review shall only be subject to design review according to the historic design review standards or the historic design review guidelines set forth in SRC chapter 230.

**TABLE 536-6
PEDESTRIAN-ORIENTED DESIGN**

Table 536-6: Pedestrian-Oriented Design		
Requirement	Standard	Limitations and Qualifications
Ground Floor Height		
This standard applies to building ground floors on primary streets.	Min. 10 ft.	For the purposes of this standard, ground floor height is measured from the floor to the ceiling of the first floor.
FIGURE 536-2 GROUND FLOOR HEIGHT		



Public Pedestrian Access

<p>This standard applies between the Willamette River and Front Street.</p>	<p>Public pedestrian access shall be provided at least every 400 feet</p>	<p>(1)</p>	<p>For the purposes of this standard, public pedestrian access shall be in the form of a sidewalk, street, or alley that is a minimum of 12 feet wide and that meets at least three of the following standards:</p>
		<p>(a)</p>	<p>Incorporate visual contrast or tactile finish texture. (b) Be constructed with pavers, scored or colored concrete, and/or stamped asphalt. (c) Be elevated above parking areas and driveways by a height of 3 to 3.5 inches. (d) Be defined with landscaping or building features such as canopies, awnings, or arcades. (e) Provide active use frontages and/or entrances with overlooking windows, stoops, or terraces. (f) Provide pedestrian-level lighting.</p>

FIGURE 536-3
PEDESTRIAN CONNECTIONS



Building Facade Articulation

<p>This standard applies to building facades facing primary streets.</p>	<p>Required</p>	<p>(1)</p>	<p>For buildings on corner lots, where the primary street intersects with a secondary street, these standards shall apply to the full length of the front facade and the portion of the side facade that extends a minimum of 50 feet from the corner where the primary street meets the secondary street, or to the edge of the building or the lot, whichever is shorter.</p>
		<p>(2)</p>	<p>Buildings shall incorporate vertical and horizontal articulation and shall divide vertical mass into a base, middle, and top.</p>
			<p>a) Base: Ground floor facades shall be distinguished from middle facades by at least one of the following standards:</p>
			<p>1. Change in materials.</p>
			<p>2. Change in color.</p>
			<p>3. Molding or other horizontally-articulated transition piece.</p>
			<p>b) Middle: Middle facades shall provide visual interest by incorporating at a minimum</p>

			of every 50 feet at least one of the following standards:
			1. Recesses of a minimum depth of two feet.
			2. Extensions of a minimum depth of two feet.
			3. Vertically-oriented windows.
			4. Pilasters that project away from the building.
			c) Top: Building tops shall be defined by at least one of the following standards:
			1. Cornice that is a minimum of eight inches tall and a minimum of three inches beyond the face of the facade.
			2. Change in material from the upper floors, with that material being a minimum of eight inches tall.
			3. Offsets or breaks in roof elevation that are a minimum of three feet in height.
			4. A roof overhang that is a minimum of eight inches beyond the face of the facade.
		(3)	The repainting of a facade of an existing building is exempt from this standard.

FIGURE 536-4
ARTICULATION



Ground Floor Windows

<p>This standard applies to building ground floors on primary streets and building ground floors along the riverfront.</p>	<p>Min. 65%</p>	<p>(1)</p>	<p>For the purposes of this standard, ground floor building facades shall include the minimum percentage of transparent windows. The windows shall not be mirrored or treated in such a way as to block visibility into the building. The windows shall have a minimum visible transmittance (VT) of 37 percent.</p>
		<p>(2)</p>	<p>For buildings on corner sites, where the primary street intersects with a secondary street, this standard shall apply to the full length of the front facade and the portion of the side facade that extends a minimum of 50 feet from the corner where the primary street meets the secondary street, or to the edge of the building or the lot, whichever is shorter.</p>

FIGURE 536-5
GROUND FLOOR WINDOWS



Building Entrances			
This standard applies to building ground floors on primary streets and building ground floors along the riverfront.	Required	(1)	For non-residential uses on the ground floor, a primary building entrance for each tenant space facing a primary street shall be located on the primary street. If a building has frontage on a primary street and any other street, a single primary building entrance for a non-residential tenant space at the corner of the building where the streets intersect may be provided at that corner.
		(2)	For residential uses on the ground floor, a primary building entrance for each building facade facing a primary street shall be located on the primary street. If a building has frontage on a primary street and any other street, a single primary building entrance for a residential use on the ground floor may be provided at the corner of the building where the streets intersect.
		(3)	For all uses on the ground floor of a building along the riverfront, at least one primary

			building entrance shall face the Willamette River.
		(4)	Building entrances shall include weather protection.

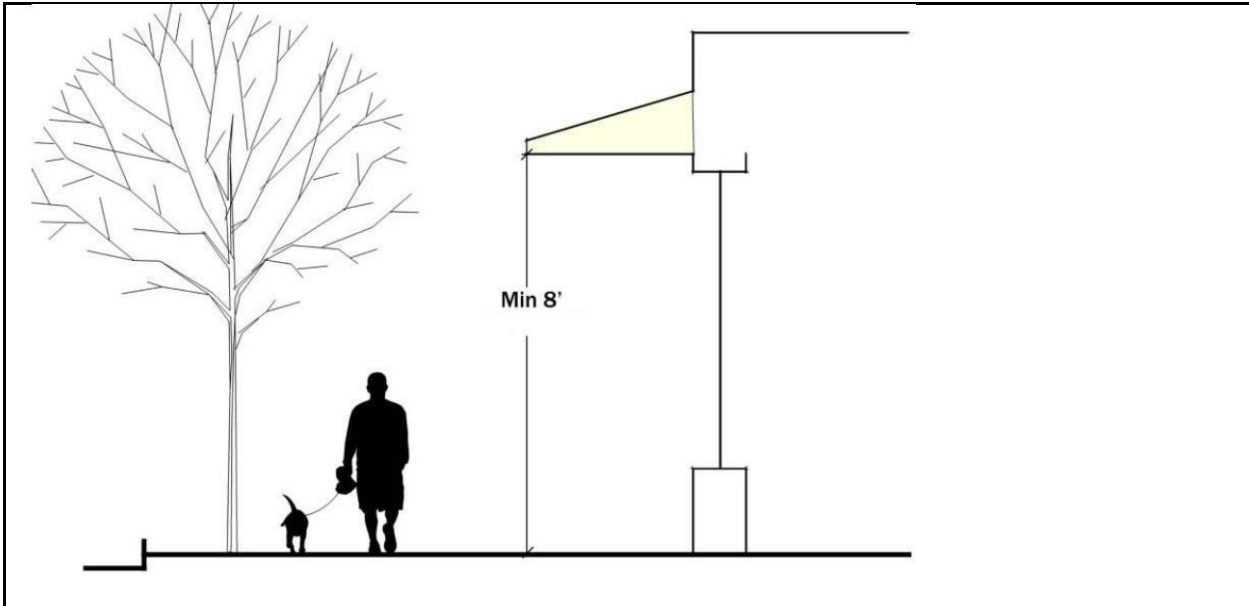
FIGURE 536-6
ENTRANCE AT BUILDING CORNER



Weather Protection

This standard applies to building ground floors adjacent to a street and along the riverfront.	Residential uses Min. 50% Non-residential uses Min. 75%	(1)	For the purposes of this standard, weather protection in the form of awnings or canopies shall be provided along the ground floor building facade for the minimum length required.
		(2)	Awnings or canopies shall have a minimum clearance height above the sidewalk or ground surface of 8 feet and may encroach into the street right-of-way as provided in SRC 76.160.

FIGURE 536-7
WEATHER PROTECTION



Parking Location

<p>This standard applies to off-street parking areas and vehicle maneuvering areas.</p>	<p>Required</p>	<p>(1)</p>	<p>Off-street surface parking areas and vehicle maneuvering areas shall be located behind or beside buildings and structures. Off-street surface parking areas and vehicle maneuvering areas shall not be located between a building or structure and a street.</p> <p>a) When a building is located on property contiguous to the river and is located between the river and a street, off-street surface parking areas and vehicle maneuvering areas may be located between a building and the street along a maximum of 50 percent of the length of the lot line abutting a street, provided a three-foot tall, decorative, sight-obscuring wall is provided between those areas and the street.</p>
---	-----------------	------------	---

FIGURE 536-8
OFF-STREET PARKING

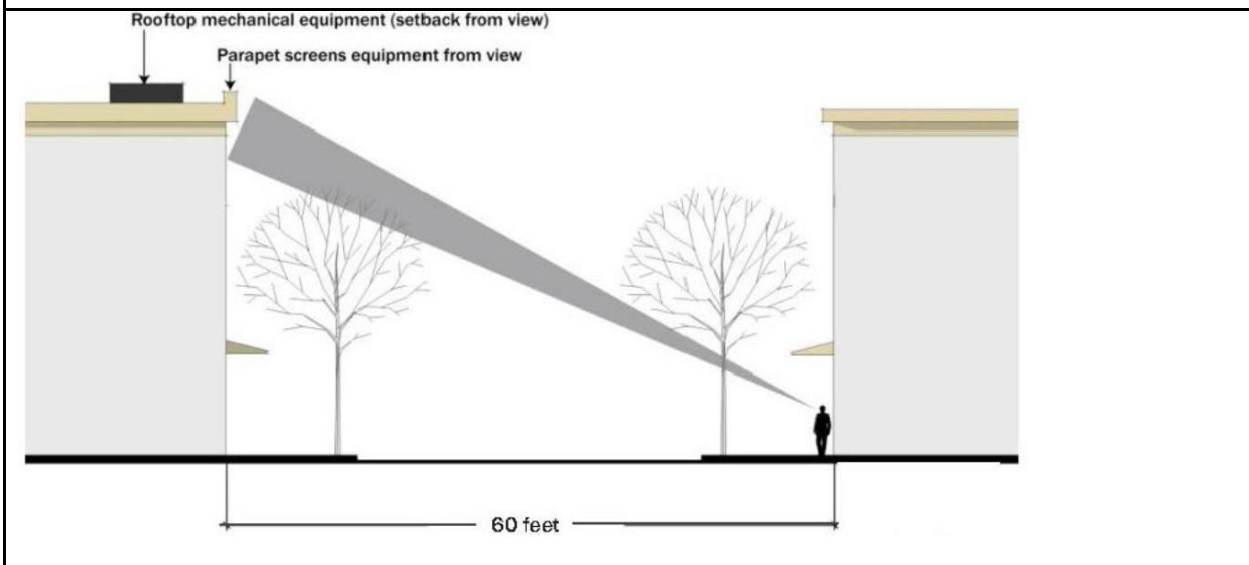


Mechanical and Service Equipment			
This standard applies to mechanical and service equipment.	Required	(1)	Ground level mechanical and service equipment shall be screened with landscaping or a site-obscuring fence or wall. Ground level mechanical and service equipment shall be located behind or beside buildings.
		(2)	Rooftop mechanical equipment, with the exception of solar panels and wind generators, shall be set back or screened so as to not be visible to a person standing at ground level 60 feet from the building.

FIGURE 536-9
GROUND-LEVEL MECHANICAL EQUIPMENT



FIGURE 536-10
ROOFTOP MECHANICAL EQUIPMENT



Sec. 537.005. Uses.

- (a) Except as otherwise provided in this section, the permitted (P), special (S), conditional (C), and prohibited (N) uses in the ESMU zone are set forth in Table 537-1.

TABLE 537-1
USES

Table 535-1: Uses

Use	Status	Limitations and Qualifications
Household Living		
Single family	P	
Two family	P	
Three family	P	
Four family	P	
Multiple family	P	
Group Living		
Room and board	P	<u>The following room and board activities:</u> <ul style="list-style-type: none"> ■ <u>Single-room occupancy.</u> ■ <u>Other rRoom and board serving 5 or fewer persons.</u>
	C	<u>Other rRoom and board serving 6 to 75 persons.</u>
	N	All other room and board.
Residential care	P	
Nursing care	P	
Lodging		
Short-term commercial lodging	P	
Long-term commercial lodging	P	
Non-profit shelters	P	<u>The following non-profit shelter activities:</u> <ul style="list-style-type: none"> ■ <u>Non-profit shelters serving 5 or fewer persons.</u> ■ <u>Non-profit shelters for victims of domestic violence serving 10 or fewer persons.</u>
	C	Non-profit shelters serving 6 to 75 persons.

	N	All other non-profit shelters.
Retail Sales and Services		
Eating and drinking establishments	P	
Retail sales	P	
Personal services	P	
Postal services and retail financial services	P	
Business and Professional Services		
Office	P	
Audio/visual media production	P	
Laboratory research and testing	P	
Motor Vehicle, Trailer, and Manufactured Dwelling Sales and Service		
Motor vehicle and manufactured dwelling and trailer sales	N	
Motor vehicle services	N	
Commercial parking	P	
Park-and-ride facilities	P	
Taxicabs and car services	N	
Heavy vehicle and trailer sales	N	
Heavy vehicle and trailer service and storage	N	
Recreation, Entertainment, and Cultural Services and Facilities		
Commercial entertainment—indoor	C	Nightclubs, located within 200 feet of a residential zone.

	P	All other commercial entertainment— indoor.
Commercial entertainment— outdoor	N	Privately owned camps, campgrounds, and recreational vehicle parks.
	C	The following commercial entertainment— outdoor activities: ■ Amusement parks. ■ Drive-in movie theaters.
	P	All other commercial entertainment— outdoor.
Major event entertainment	N	
Recreational and cultural community services	P	
Parks and open space	P	
Non-profit membership assembly	P	
Religious assembly	P	
Health Services		
Medical centers/hospitals	N	
Outpatient medical services and laboratories	P	
Educational Services		
Day care	P	
Basic education	P	
Post-secondary and adult education	P	
Civic Services		
Governmental services	P	

Social services	P	
Governmental maintenance services and construction	N	
Public Safety		
Emergency services	P	
Detention facilities	N	
Military installations	N	
Funeral and Related Services		
Cemeteries	N	
Funeral and cremation services	P	
Construction Contracting, Repair, Maintenance, and Industrial Services		
General repair services	N	
Building and grounds services and construction contracting	N	
Cleaning plants	N	
Industrial services	N	
Wholesale Sales, Storage, and Distribution		
General wholesaling	N	
Heavy wholesaling	N	
Warehousing and distribution	N	
Self-service storage	N	
Manufacturing		
General manufacturing	P	General manufacturing, provided the manufacturing does not exceed 10,000 square feet of total floor area per

		development site and retail sales of the products manufactured is provided on-site.
	N	All other general manufacturing.
Heavy manufacturing	N	
Printing	P	
Transportation Facilities		
Aviation facilities	N	
Passenger ground transportation facilities	P	The following passenger ground transportation facilities: <ul style="list-style-type: none"> ■ Local and suburban passenger transportation. ■ Intercity and rural highway passenger transportation
	N	All other passenger ground transportation facilities.
Marine facilities	N	
Utilities		
Basic utilities	C	Reservoirs; water storage facilities.
	P	All other basic utilities.
Wireless communication facilities	Allowed	Wireless communication facilities are allowed, subject to SRC chapter 703.
Drinking water treatment facilities	C	
Power generation facilities	C	
Data center facilities	N	
Fuel dealers	N	
Waste-related facilities	N	
Mining and natural resource extraction		

Petroleum and natural gas production	N	
Surface mining	N	
Farming, Forestry, and Animal Services		
Agriculture	N	
Forestry	N	
Agriculture and forestry services	P	
Keeping of livestock and other animals	N	
Animal services	N	Wildlife rehabilitation facility
	P	
Other Uses		
Temporary uses	P	The following temporary uses: <ul style="list-style-type: none"> ■ Construction modular, subject to SRC 701.016 ■ Emergency shelter, subject to SRC 701.025. ■ Managed temporary village, subject to SRC 701.030. ■ Safe parking shelter, subject to SRC 701.041
Home occupations	S	Home occupations are allowed subject to SRC 700.020; provided however, notwithstanding SRC 700.020(d), onsite sales associated with professional services, artists, and craftspeople is permitted.
Accessory dwelling unit	S	Accessory dwelling units, subject to SRC 700.007.

(b) *Prohibited uses.* Notwithstanding Table 537-1, any permitted, special, or conditional use within the ESMU zone shall be a prohibited use if developed with a drive-through.

- (c) *Continued uses.* Land uses existing within the ESMU zone prior to June 13, 2018, which would otherwise be made non-conforming by this chapter, are hereby deemed continued uses.
 - (1) Buildings or structures housing a continued use may be structurally altered, enlarged, or rebuilt following damage or destruction, provided:
 - (A) Such alteration, enlargement, or rebuilding of a conforming development complies with the standards in this chapter; or
 - (B) Such alteration, enlargement, or rebuilding of a continued development complies with the standards set forth in SRC 537.010(a).
 - (2) Conversion of the building or structure to a conforming use shall thereafter prevent conversion back to the former continued use or any other continued use.
 - (3) A determination by the Building Official that the building or structure housing a continued use is derelict or dangerous, as defined in SRC 50.600 and 56.230, shall terminate the continued use status conferred by this subsection and the property may thereafter only be used for uses allowed in the ESMU zone.

Sec. 537.010. Development standards.

Development within the ESMU zone must comply with the development standards set forth in this section.

- (a) *Continued development.* Buildings and structures existing within the ESMU zone on June 13, 2018, but which would otherwise be made non-conforming development by this chapter, are hereby deemed continued development.
 - (1) *Single family uses.*
 - (A) *Buildings.* Continued development housing a single family use may be structurally altered or enlarged, or rebuilt following damage or destruction, provided such alteration, enlargement, or rebuilding conforms to development standards of the Single Family Residential (RS) zone set forth in SRC chapter 511 and to all other applicable provisions of the UDC, except for lot size and dimension standards in SRC chapter 511.
 - (B) *Accessory structures.* Existing accessory structures on the same property as a single family use may be structurally altered or enlarged, or rebuilt following damage or destruction, and new accessory structures may be constructed, provided such alteration, enlargement, rebuilding, or new accessory structure construction conforms to the development standards of the Single Family Residential (RS) zone set forth in SRC chapter 511, except the lot size and dimensions standards.
 - (C) *Option to rebuild in same location.* Notwithstanding SRC 537.015(a)(1)(A) and (B), any continued development housing a single family use or associated accessory structure rebuilt following damage or destruction may either be located on the same location on the lot as the original building or structure, or in compliance with the setbacks of the Single Family Residential (RS) zone set forth in SRC 511.010(b).
 - (2) *All other uses.* Continued development housing a use other than a single family use may be structurally altered, enlarged, or rebuilt following damage or destruction, provided such alteration, enlargement, or rebuilding conforms to the following standards:

- (A) *Minor alterations.* Exterior alterations to buildings that alter an existing building façade area facing a public street right-of-way by less than 20 percent are exempt from all of the development standards in this chapter. Such alterations shall not increase the building façade's nonconformity to the design standards of SRC 537.020.
 - (B) *Minor additions.* Additions to buildings that expand or alter an existing building façade area facing a public street right-of-way by less than 20 percent are exempt from all of the development standards in this chapter except for street frontage, interior setbacks, parking for existing buildings, number of spaces required, landscaping, and maximum height standards. Such additions shall not increase the building façade's nonconformity to the design standards of SRC 537.020.
 - (C) *Major alterations.* Exterior alterations to buildings that alter an existing building façade area facing a public street right-of-way by between 20 percent and 60 percent shall decrease that building façade's nonconformity to all design standards of SRC 537.020. Such alterations are exempt from all other development standards in this chapter.
 - (D) *Major additions.* Additions to buildings that enlarge an existing building façade area facing a public street right-of-way by between 20 percent and 60 percent shall comply with all applicable design review guidelines or standards of SRC 537.020, including the alternative standards for existing buildings if applicable, and all applicable development standards in this chapter except for setback abutting a street, building frontage, and the location of parking standards.
 - (E) *Substantial alterations.* Exterior alterations to buildings that alter an existing building façade area facing a public street right-of-way by more than 60 percent shall meet all applicable design review guidelines or standards of this chapter. Such alterations are exempt from all other development standards in this chapter.
 - (F) *Substantial additions or redevelopment.* Additions to buildings that enlarge an existing building façade area facing a public street right-of-way by more than 60 percent shall meet all applicable development standards and design review guidelines or standards in this chapter. Continued development that is rebuilt following damage or destruction shall meet all applicable development standards and design review guidelines or standards in this chapter.
- (b) *Grade separated street frontage.* Portions of property street frontage that are separated from the grade of the street with a road ramp above the grade of the property line abutting the street are exempt from setbacks abutting a street, building frontage standards, off-street parking location standards, and design review guidelines and standards for building location, orientation, and design.
 - (c) *Lot standards.* Lots within the ESMU zone shall conform to the standards set forth in Table 537-2.

**TABLE 537-2
LOT STANDARDS**

Table 537-2: Lot Standards		
Requirement	Standard	Limitations and Qualifications
LOT AREA		

All uses	None	
LOT WIDTH		
All uses	None	
LOT DEPTH		
All uses	None	
STREET FRONTAGE		
All other uses	Min. 16 ft.	

(d) *Setbacks.* Setbacks within the ESMU zone shall be provided as set forth in Table 537-3.

**TABLE 537-3
SETBACKS**

Table 537-3: Setbacks		
Requirement	Standard	Limitations and Qualifications
ABUTTING STREET		
Buildings and Accessory Structures		
Single family, two family, three family, four family, and multiple family	None	
All other uses	0 ft.	Setback greater than 0 feet, up to a maximum setback of up to 10 feet, is permitted if the space is used for pedestrian amenities.
		Applicable to single family, two family, and multiple family that is part of a mixed-use development.
		Not applicable to transit stop shelters.
Vehicle Use Areas		

All uses	Per SRC chapter 806	
INTERIOR FRONT		
Buildings		
Single family	None	
All other uses	Zone-to-zone setback (Table 537-4)	
Accessory Structures		
Accessory to single family	None	
Accessory to all other uses	Zone-to-zone setback (Table 537-4)	
Vehicle Use Areas		
All uses	Per SRC chapter 806	
INTERIOR SIDE		
Buildings		
Single family	None	
All other uses	Zone-to-zone setback (Table 537-4)	
Accessory Structures		
Accessory to single family	None	
Accessory to all other uses	Zone-to-zone setback (Table 537-4)	
Vehicle Use Areas		

All uses	Zone-to-zone setback (Table 537-4)	
INTERIOR REAR		
Buildings		
Single family	None	
All other uses	Zone-to-zone setback (Table 537-4)	
Accessory Structures		
Accessory to single family	None	
Accessory to all other uses	Zone-to-zone setback (Table 537-4)	
Vehicle Use Areas		
All uses	Zone-to-zone setback (Table 537-4)	

**TABLE 537-4
ZONE-TO-ZONE SETBACKS**

Table 537-4: Zone-to-Zone Setbacks			
Abutting Zone	Type of Improvement	Setback (1)	Landscaping and Screening
EFU	Buildings and accessory structures	None	NA
	Vehicle use areas	Min. 5 ft.	Type A

Residential Zone	Buildings and accessory structures	Min. 20 ft. (2)	Type C
	Vehicle use areas	Min. 15 ft.	
Mixed-Use Zone	Buildings and accessory structures	None	NA
	Vehicle use areas	Min. 5 ft.	Type A
Commercial Zone	Buildings and accessory structures	None	NA
	Vehicle use areas	Min. 5 ft.	Type A
Public Zone	Buildings and accessory structures	None	NA
	Vehicle use areas	Min. 5 ft.	Type A
Industrial and Employment Zone: EC, IC, IBC, and IP	Buildings and accessory structures	Min. 5 ft.	Type A
	Vehicle use areas		
Industrial and Employment Zone: IG	Buildings and accessory structures	Min 10 ft.	Type C
	Vehicle use areas		
Limitations and Qualifications			
<p>(1) Zone-to-zone setbacks are not required abutting an alley.</p> <p>(2) Notwithstanding qualification (1) above, zone-to-zone setbacks for buildings and structures are required abutting an alley when the abutting zone across the alley is residential. Vehicle use areas remain under qualification (1), and do not require a zone-to-zone setback abutting an alley when the abutting zone across the alley is residential.</p>			

- (e) *Lot coverage; height.* Buildings and accessory structures within the ESMU zone shall conform to the lot coverage, height, and building frontage standards set forth in Table 537-5.

**TABLE 537-5
LOT COVERAGE; HEIGHT**

Table 537-5: Lot Coverage; Height		
Requirement	Standard	Limitations and Qualifications
LOT COVERAGE		

Buildings and Accessory Structures		
All uses	No Max.	
REAR YARD COVERAGE		
Buildings		
All uses	No Max.	
Accessory Structures		
Accessory to all uses	No Max.	
HEIGHT		
Buildings		
All uses	Max. 50 ft.	
Accessory Structures		
Accessory to single family, two family, three family, four family, and multiple family	Max. 15 ft.	
Accessory to all other uses	Max. 50 ft.	
BUILDING FRONTAGE		
All uses	Min. 50%	Applies to development sites along Patterson Street, and along Edgewater Street and Second Street, between Rosemont Avenue and Wallace Road, except that where a development site has frontage on Edgewater Street, Second Street, or Patterson Street and a side street, the minimum building frontage requirement does not apply to the side street frontage.

(f) *Landscaping.* Landscaping within the ESMU zone shall be provided as set forth in this subsection.

- (1) *Setbacks.* Required setbacks shall be landscaped. Landscaping shall conform to the standards set forth in SRC chapter 807.
 - (2) *Vehicle use areas.* Vehicle use areas shall be landscaped as provided under SRC chapter 806 and SRC chapter 807.
 - (3) *Development site.* A minimum of 15 percent of the development site shall be landscaped. Landscaping shall meet the Type A standard set forth in SRC chapter 807. Other required landscaping under the UDC, such as landscaping required for setbacks or vehicle use areas, may count towards meeting this requirement.
- (g) *Project enhancements.* All development, other than development of single family and two family uses, shall include four or more of the following project enhancements:
- (1) Closure of one driveway approach on Edgewater Street;
 - (2) Cast iron or wrought iron fencing adjacent to Edgewater Street, Second Street, or Patterson Street;
 - (3) Pedestrian connections that are:
 - (A) Constructed with pavers, scored or colored cement, and/or stamped asphalt;
 - (B) Elevated above the parking area and driveway; or
 - (C) Defined with landscaping or building features such as canopies, awnings, or arcades;
 - (4) Replacement of existing surface parking areas with new development of buildings or structures;
 - (5) Provision of one or more of the following pedestrian-oriented design features on property adjacent to Edgewater Street, Second Street, or Patterson Street:
 - (A) Pedestrian scale lighting not more than 16 feet in height; or
 - (B) Plazas or other outdoor spaces open to the public;
 - (6) A minimum of seven percent interior landscaping within parking areas not more than 50,000 square feet in size; or a minimum of ten percent interior landscaping within parking areas greater than 50,000 square feet in size;
 - (7) Installation of landscaping and irrigation using a plan designed by an Oregon landscape architect;
 - (8) Development of a mixed-use building;
 - (9) Construction of a building where at least 75 percent of the building frontage is constructed contiguous to the minimum building setback line;
 - (10) Provision of underground, structured, or tuck-under parking. For purposes of this paragraph, "tuck-under parking" means parking placed at grade with a building constructed above it;
 - (11) Construction of one or more buildings at least two stories in height;
 - (12) Construction of planter bays, each a minimum of 50 square feet in size, to meet minimum interior parking area landscaping requirements;
 - (13) Construction of planter bays below the surface grade of parking areas to accommodate surface water runoff; or
 - (14) Use of native plant materials to meet minimum landscaping requirements.

- (h) *Dwelling unit density.* Dwelling unit density within the ESMU zone shall conform to the standards set forth in Table 537-6. ~~Dwelling unit density cannot be varied or adjusted.~~

Table 537-6: Dwelling Unit Density

Use	Standard		Limitations and Qualifications
	Minimum	Maximum	
Single family, two family, three family, four family, and multiple family	8 dwelling units per acre	None	
	1 dwelling unit per acre	None	Applicable to Single Family, Two Family, Three Family, Four Family, and Multiple Family within a mixed-use building.
<u>Room and board</u>	<u>8 dwelling units per acre</u>	<u>None</u>	<u>Single-room occupancy.</u>
	<u>1 dwelling unit per acre</u>	<u>None</u>	<u>Applicable to single-room occupancy within a mixed-use building.</u>
	<u>N/A</u>	<u>N/A</u>	<u>All other room and board</u>

- (i) *Off-street parking.*

(1) *Locations of parking.* Off-street surface parking areas and vehicle maneuvering areas shall be located behind or beside buildings and structures. Off-street surface parking areas and vehicle maneuvering areas shall not be located between a building or structure and a street.

- (j) *Screening.* Concertina or barbed wire fencing shall not be located within 60 feet of the street right-of-way, unless such fencing is obstructed by a building or structure.

Sec. 540.005. Uses.

The permitted (P), special (S), conditional (C), and prohibited (N) uses in the PA zone are set forth in Table 540-1.

TABLE 540-1. USES

Use	Status	Limitations & Qualifications
Household Living		
Single family	P	The following single family activities: <ul style="list-style-type: none"> ■ Dwelling unit for a caretaker on the premises being cared for or guarded. ■ Houseboats, when developed in conjunction with a marina.
	N	All other single family.
Two family	N	
Three family	N	
Four family	N	
Multiple family	N	
Group Living		
Room and board	N	
Residential care	N	
Nursing care	N	
Lodging		
Short-term commercial lodging	N	
Long-term commercial lodging	N	
Nonprofit shelters	N	
Retail Sales and Service		
Eating and drinking establishments	P	Mobile food units.
	N	All other eating and drinking establishments.
Retail sales	N	

Personal services	N	
Postal services and retail financial services	N	
Business and Professional Services		
Office	N	
Audio/visual media production	N	
Laboratory research and testing	N	
Motor Vehicle, Trailer, and Manufactured Dwelling Sales and Services		
Motor vehicle and manufactured dwelling and trailer sales	N	
Motor vehicle services	N	
Commercial parking	N	
Park-and-ride facilities	<u>P</u>	<u>Park-and-ride facilities, when converted from portions of existing off-street parking areas.</u>
	N	<u>All other park-and-ride facilities.</u>
Taxicabs and car services	N	
Heavy vehicle and trailer sales	N	
Heavy vehicle and trailer service and storage	N	
Recreation, Entertainment, and Cultural Services and Facilities		
Commercial entertainment—indoor	P	
	N	The following commercial entertainment—outdoor activities:

Commercial entertainment— outdoor		<ul style="list-style-type: none"> ■ Camps. ■ Recreational vehicle parks.
	P	All other commercial entertainment—indoor.
Major event entertainment	P	
Recreational and cultural community services	P	
Parks and open space	P	
Nonprofit membership assembly	N	
Religious assembly	N	
Health Services		
Medical centers/hospitals	N	
Outpatient medical services and laboratories	N	
Educational Services		
Day care	N	
Basic education	N	
Post-secondary and adult education	N	
Civic Services		
Governmental services	N	
Social services	N	
Governmental maintenance services and construction	N	
Public Safety		

Emergency services	P	
Detention facilities	N	
Military installations	P	
Funeral and Related Services		
Cemeteries	N	
Funeral and cremation services	N	
Construction Contracting, Repair, Maintenance, and Industrial Services		
General repair services	N	
Building and grounds services and construction contracting	N	
Cleaning plants	N	
Industrial services	N	
Wholesale Sales, Storage, and Distribution		
General wholesaling	N	
Heavy wholesaling	N	
Warehousing and distribution	N	
Self-service storage	N	
Manufacturing		
General manufacturing	N	
Heavy manufacturing	N	
Printing	N	
Transportation Facilities		
Aviation facilities	N	

Passenger ground transportation facilities	P	Transit stop shelters.
	N	All other passenger ground transportation facilities.
Marine facilities	P	Marinas.
	N	All other marine facilities.
Utilities		
Basic utilities	P	
Wireless communication facilities	Allowed	Wireless communication facilities are allowed, subject to SRC chapter 703.
Drinking water treatment facilities	N	
Power generation facilities	N	
Data center facilities	N	
Fuel dealers	N	
Waste-related facilities	N	
Mining and Natural Resource Extraction		
Petroleum and natural gas production	N	
Surface mining	N	
Farming, Forestry, and Animal Services		
Agriculture	N	Marijuana production.
	P	All other agriculture.
Forestry	P	
Agriculture and forestry services	N	

Keeping of livestock and other animals	N	
Animal services	C	Wildlife rehabilitation facilities.
	N	All other animal services.
Other Uses		
Temporary uses	P	The following temporary uses: <ul style="list-style-type: none"> ■ Construction modular, subject to SRC 701.016. ■ Emergency shelter, subject to SRC 701.025. ■ Managed temporary village, subject to SRC 701.030. ■ Safe parking shelter, subject to SRC 701.041.
Home occupations	N	

Sec. 541.005. Uses.

The permitted (P), special (S), conditional (C), and prohibited (N) uses in the PC zone are set forth in Table 541-1.

TABLE 541-1. USES		
Use	Status	Limitations & Qualifications
Household Living		
Single family	P	Dwelling unit for a caretaker on the premises being cared for or guarded.
	N	All other single family.
Two family	N	

Three family	N	
Four family	N	
Multiple family	N	
Group Living		
Room and board	N	
Residential care	N	
Nursing care	N	
Lodging		
Short-term commercial lodging	N	
Long-term commercial lodging	N	
Nonprofit shelters	N	
Retail Sales and Service		
Eating and drinking establishments	N	
Retail sales	N	
Personal services	N	
Postal services and retail financial services	N	
Business and Professional Services		
Office	N	
Audio/visual media production	N	
Laboratory research and testing	N	
Motor Vehicle, Trailer, and Manufactured Dwelling Sales and Services		
Motor vehicle and manufactured dwelling and trailer sales	N	

Motor vehicle services	N	
Commercial parking	N	
Park-and-ride facilities	<u>P</u>	<u>Park-and-ride facilities, when converted from portions of existing off-street parking areas.</u>
	N	<u>All other park-and-ride facilities.</u>
Taxicabs and car services	N	
Heavy vehicle and trailer sales	N	
Heavy vehicle and trailer service and storage	N	
Recreation, Entertainment, and Cultural Services and Facilities		
Commercial entertainment—indoor	N	
Commercial entertainment—outdoor	N	
Major event entertainment	N	
Recreational and cultural community services	N	
Parks and open space	P	
Nonprofit membership assembly	N	
Religious assembly	N	
Health Services		
Medical centers/hospitals	N	
Outpatient medical services and laboratories	N	
Educational Services		
Day care	N	
Basic education	N	
Post-secondary and adult education	N	

Civic Services		
Governmental services	N	
Social services	N	
Governmental maintenance services and construction	N	
Public Safety		
Emergency services	N	
Detention facilities	N	
Military installations	N	
Funeral and Related Services		
Cemeteries	P	
Funeral and cremation services	C	
Construction Contracting, Repair, Maintenance, and Industrial Services		
General repair services	N	
Building and grounds services and construction contracting	N	
Cleaning plants	N	
Industrial services	N	
Wholesale Sales, Storage, and Distribution		
General wholesaling	N	
Heavy wholesaling	N	
Warehousing and distribution	N	
Self-service storage	N	

Manufacturing		
General manufacturing	N	
Heavy manufacturing	N	
Printing	N	
Transportation Facilities		
Aviation facilities	N	
Passenger ground transportation facilities	P	Transit stop shelters.
	N	All other passenger ground transportation facilities.
Marine facilities	N	
Utilities		
Basic utilities	P	
Wireless communication facilities	Allowed	Wireless communication facilities are allowed, subject to SRC chapter 703.
Drinking water treatment facilities	N	
Power generation facilities	N	
Data center facilities	N	
Fuel dealers	N	
Waste-related facilities	N	
Mining and Natural Resource Extraction		
Petroleum and natural gas production	N	
Surface mining	N	

Farming, Forestry, and Animal Services		
Agriculture	N	Marijuana production.
	P	All other agriculture.
Forestry	P	
Agriculture and forestry services	N	
Keeping of livestock and other animals	N	
Animal services	N	
Other Uses		
Home occupations	N	
Temporary uses	P	<p>The following temporary uses:</p> <ul style="list-style-type: none"> ■ Construction modular, subject to SRC 701.016. ■ Safe parking shelter, subject to SRC 701.041.

Sec. 542.005. Uses.

The permitted (P), special (S), conditional (C), and prohibited (N) uses in the PE zone are set forth in Table 542-1.

TABLE 542-1. USES		
Use	Status	Limitations & Qualifications
Household Living		
Single family	P	Dwelling unit for a caretaker on the premises being cared for or guarded.
	N	All other single family.
Two family	N	

Three family	N	
Four family	N	
Multiple family	N	
Group Living		
Room and board	N	
Residential care	P	
Nursing care	P	
Lodging		
Short-term commercial lodging	N	
Long-term commercial lodging	N	
Nonprofit shelters	P	
Retail Sales and Service		
Eating and drinking establishments	P	Mobile food units.
	N	All other eating and drinking establishments.
Retail sales	N	
Personal services	N	
Postal services and retail financial services	N	
Business and Professional Services		
Office	P	The following office activities: <ul style="list-style-type: none"> ■ Distance education and distance learning. ■ Home health care services.
	N	All other office.
Audio/visual media production	N	

Laboratory research and testing	N	
Motor Vehicle, Trailer, and Manufactured Dwelling Sales and Services		
Motor vehicle and manufactured dwelling and trailer sales	N	
Motor vehicle services	N	
Commercial parking	N	
Park-and-ride facilities	<u>P</u>	<u>Park-and-ride facilities, when converted from portions of existing off-street parking areas.</u>
	N	<u>All other park-and-ride facilities.</u>
Taxicabs and car services	N	
Heavy vehicle and trailer sales	N	
Heavy vehicle and trailer service and storage	N	
Recreation, Entertainment, and Cultural Services and Facilities		
Commercial entertainment—indoor	N	
Commercial entertainment—outdoor	N	
Major event entertainment	N	
Recreational and cultural community services	P	
Parks and open space	P	
Nonprofit membership assembly	N	
Religious assembly	N	

Health Services		
Medical centers/hospitals	P	
Outpatient medical services and laboratories	P	
Educational Services		
Day care	P	
Basic education	P	
Post-secondary and adult education	P	
Civic Services		
Governmental services	N	
Social services	P	
Governmental maintenance services and construction	N	
Public Safety		
Emergency services	P	
Detention facilities	N	
Military installations	N	
Funeral and Related Services		
Cemeteries	N	
Funeral and cremation services	N	
Construction Contracting, Repair, Maintenance, and Industrial Services		
General repair services	N	

Building and grounds services and construction contracting	N	
Cleaning plants	N	
Industrial services	N	
Wholesale Sales, Storage, and Distribution		
General wholesaling	N	
Heavy wholesaling	N	
Warehousing and distribution	N	
Self-service storage	N	
Manufacturing		
General manufacturing	N	
Heavy manufacturing	N	
Printing	N	
Transportation Facilities		
Aviation facilities	N	
Passenger ground transportation facilities	P	Transit stop shelters.
	N	All other passenger ground transportation facilities.
Marine facilities	N	
Utilities		
Basic utilities	P	
Wireless communication facilities	Allowed	Wireless communication facilities are allowed, subject to SRC chapter 703.

Drinking water treatment facilities	N	
Power generation facilities	N	
Data center facilities	N	
Fuel dealers	N	
Waste-related facilities	N	
Mining and Natural Resource Extraction		
Petroleum and natural gas production	N	
Surface mining	N	
Farming, Forestry, and Animal Services		
Agriculture	N	Marijuana production.
	P	All other agriculture.
Forestry	P	
Agriculture and forestry services	N	
Keeping of livestock and other animals	N	
Animal services	C	Wildlife rehabilitation facilities.
	N	All other animal services.
Other Uses		
Temporary uses	P	The following temporary uses: <ul style="list-style-type: none"> ■ Construction modular, subject to SRC 701.016. ■ Emergency shelter, subject to SRC 701.025. ■ Managed temporary village, subject to SRC 701.030.

		■ Safe parking shelter, subject to SRC 701.041.
Home occupations	N	

Sec. 543.005. Uses.

The permitted (P), special (S), conditional (C), and prohibited (N) uses in the PH zone are set forth in Table 543-1.

TABLE 543-1. USES		
Use	Status	Limitations & Qualifications
Household Living		
Single family	P	Dwelling unit for a caretaker on the premises being cared for or guarded.
	N	All other single family.
Two family	N	
Three family	N	
Four family	N	
Multiple family	P	Conversion or rehabilitation of a historic contributing building or local historic resource for multiple family residential use, when owned and managed by a public agency or a public/private partnership.
	N	All other multiple family.
Group Living		
Room and board	N	

Residential care	P	
Nursing care	P	
Lodging		
Short-term commercial lodging	N	
Long-term commercial lodging	N	
Nonprofit shelters	P	
Retail Sales and Service		
Eating and drinking establishments	P	Mobile food units.
	N	All other eating and drinking establishments.
Retail sales	P	Drug stores and pharmacies.
	N	All other retail sales.
Personal services	N	
Postal services and retail financial services	N	
Business and Professional Services		
Office	P	Home health care services.
	C	Distance education and distance learning.
	N	All other office.
Audio/visual media production	N	
Laboratory research and testing	N	
Motor Vehicle, Trailer, and Manufactured Dwelling Sales and Services		
Motor vehicle and manufactured dwelling and trailer sales	N	
Motor vehicle services	N	

Commercial parking	N	
Park-and-ride facilities	<u>P</u>	<u>Park-and-ride facilities, when converted from portions of existing off-street parking areas.</u>
	N	<u>All other park-and-ride facilities.</u>
Taxicabs and car services	N	
Heavy vehicle and trailer sales	N	
Heavy vehicle and trailer service and storage	N	
Recreation, Entertainment, and Cultural Services and Facilities		
Commercial entertainment—indoor	N	
Commercial entertainment—outdoor	N	
Major event entertainment	N	
Recreational and cultural community services	P	
Parks and open space	P	
Nonprofit membership assembly	N	
Religious assembly	N	
Health Services		
Medical centers/hospitals	P	
Outpatient medical services and laboratories	P	
Educational Services		

Day care	P	
Basic education	C	
Post-secondary and adult education	C	
Civic Services		
Governmental services	P	Administration of public health programs.
	N	All other governmental services.
Social services	P	
Governmental maintenance services and construction	N	
Public Safety		
Emergency services	P	
Detention facilities	P	
Military installations	N	
Funeral and Related Services		
Cemeteries	N	
Funeral and cremation services	N	
Construction Contracting, Repair, Maintenance, and Industrial Services		
General repair services	N	
Building and grounds services and construction contracting	N	
Cleaning plants	N	
Industrial services	N	

Wholesale Sales, Storage, and Distribution		
General wholesaling	N	
Heavy wholesaling	N	
Warehousing and distribution	P	General warehousing and storage, when operated by a public entity.
	N	All other warehousing and distribution.
Self-service storage	N	
Manufacturing		
General manufacturing	N	
Heavy manufacturing	N	
Printing	N	
Transportation Facilities		
Aviation facilities	P	Helicopter landing areas.
	N	All other aviation facilities.
Passenger ground transportation facilities	P	Transit stop shelters.
	N	All other passenger ground transportation facilities.
Marine facilities	N	
Utilities		
Basic utilities	P	
Wireless communication facilities	Allowed	Wireless communication facilities are allowed, subject to SRC chapter 703.
Drinking water treatment facilities	N	

Power generation facilities	N	
Data center facilities	N	
Fuel dealers	N	
Waste-related facilities	P	Compost facility for yard debris franchise haulers and government entities, when located on the site of, and in compliance with, the Oregon State Corrections Area Plan.
	N	All other waste-related facilities.
Mining and Natural Resource Extraction		
Petroleum and natural gas production	N	
Surface mining	N	
Farming, Forestry, and Animal Services		
Agriculture	N	Marijuana production.
	P	All other agriculture.
Forestry	P	
Agriculture and forestry services	N	
Keeping of livestock and other animals	N	
Animal services	C	Wildlife rehabilitation facilities.
	N	All other animal services.
Other Uses		
Temporary uses	P	The following temporary uses: <ul style="list-style-type: none"> ■ Construction modular, subject to SRC 701.016. ■ Emergency shelter, subject to SRC

		701.025. <ul style="list-style-type: none"> ■ Managed temporary village, subject to SRC 701.030. ■ Safe parking shelter, subject to SRC 701.041.
Home occupations	N	

Sec. 550.010. Uses.

- (a) *EC zone.* The permitted (P), special (S), conditional (C), and prohibited (N) uses in the EC zone are set forth in Table 550-1.

TABLE 550-1. EC ZONE USES		
Use	Status	Limitations & Qualifications
Household Living		
Single family	P	Dwelling unit for a caretaker or watchperson on the premises being cared for or guarded.
	N	All other single family.
Two family	N	
Three family	N	
Four family	N	
Multiple family	N	
Group Living		
Room and board	N	
Residential care	N	
Nursing care	N	

Lodging		
Short-term commercial lodging	N	
Long-term commercial lodging	N	
Nonprofit shelters	N	
Retail Sales and Service		
Eating and drinking establishments	N	
Retail sales	N	
Personal services	N	
Postal services and retail financial services	N	
Business and Professional Services		
Office	N	Public utility offices.
	P	All other office.
Audio/visual media production	P	
Laboratory research and testing	P	
Motor Vehicle, Trailer, and Manufactured Dwelling Sales and Service		
Motor vehicle and manufactured dwelling and trailer sales	N	
Motor vehicle services	N	
Commercial parking	N	
Park-and-ride facilities	<u>P</u>	<u>Park-and-ride facilities, when converted from portions of existing off-street parking areas.</u>
	N	<u>All other park-and-ride facilities.</u>

Taxicabs and car services	N	
Heavy vehicle and trailer sales	P	
Heavy vehicle and trailer service and storage	N	
Recreation, Entertainment, and Cultural Services and Facilities		
Commercial entertainment—indoor	N	
Commercial entertainment—outdoor	N	
Major event entertainment	N	
Recreational and cultural community services	N	
Parks and open space	P	
Nonprofit membership assembly	N	
Religious assembly	N	
Health Services		
Medical centers/hospitals	N	
Outpatient medical services and laboratories	P	
Educational Services		
Day care	P	Child day care services.
	N	All other day care
Basic education	N	

Post-secondary and adult education	N	
Civic Services		
Governmental services	N	
Social services	N	
Governmental maintenance services and construction	N	
Public Safety		
Emergency services	P	
Detention facilities	N	
Military installations	N	
Funeral and Related Services		
Cemeteries	N	
Funeral and cremation services	N	
Construction Contracting, Repair, Maintenance, and Industrial Services		
General repair services	N	
Building and grounds services and construction contracting	N	Public utility service and storage yards.
	P	All other building and grounds services and construction contracting.
Cleaning plants	P	
Industrial services	P	
Wholesale Sales, Storage, and Distribution		
General wholesaling	P	

Heavy wholesaling	N	The following heavy wholesaling activities: <ul style="list-style-type: none"> ■ Salvage or wrecking yards. ■ Scrap dealers.
	P	All other heavy wholesaling.
Warehousing and distribution	N	The following warehousing and distribution activities: <ul style="list-style-type: none"> ■ Stockpiling of sand, gravel, or other aggregate materials. ■ Storage of weapons and ammunition.
	P	All other warehousing and distribution.
Self-service storage	N	
Manufacturing		
General manufacturing	P	
Heavy manufacturing	N	The following heavy manufacturing activities: <ul style="list-style-type: none"> ■ Animal slaughtering and processing. ■ Cement, concrete, and asphalt product manufacturing. ■ Nonmetallic mineral product manufacturing. ■ Lumber mills, pulp and paper mills, and other similar wood products manufacturing.
	P	All other heavy manufacturing.
Printing	P	
Transportation Facilities		
Aviation facilities	N	
Passenger ground transportation facilities	P	Transit stop shelters.
	N	All other passenger ground transportation facilities.

Marine facilities	N	
Utilities		
Basic utilities	P	
Wireless communication facilities	Allowed	Wireless communication facilities are allowed, subject to SRC chapter 703.
Drinking water treatment facilities	N	
Power generation facilities	P	
Data center facilities	P	
Fuel dealers	N	Solid fuel dealers.
	P	All other fuel dealers are permitted.
Waste-related facilities	P	Recycling operations.
	N	All other waste-related facilities.
Mining and Natural Resource Extraction		
Petroleum and natural gas production	N	
Surface mining	N	
Farming, Forestry, and Animal Services		
Agriculture	N	Marijuana production.
	P	All other agriculture.
Forestry	N	
Agriculture and forestry services	P	
Keeping of livestock and other animals	N	

Animal services	N	
Other Uses		
Temporary uses	P	The following temporary uses: <ul style="list-style-type: none"> ■ Construction modular, subject to SRC 701.016. ■ Emergency shelter, subject to SRC 701.025. ■ Managed temporary village, subject to SRC 701.030. ■ Safe parking shelter, subject to SRC 701.041.
Home occupations	N	

- (b) *EC Retail-Service Center Subzone*. The permitted (P), special (S), conditional (C), and prohibited (N) uses in the EC Retail-Service Center Subzone are set forth in Table 550-2. Such uses are the only uses allowed within the EC Retail-Service Center Subzone.

TABLE 550-2. EC RETAIL-SERVICE CENTER SUBZONE USES		
Use	Status	Limitations and Qualifications
Household Living		
Single family	N	
Two family	N	
Three family	N	
Four family	N	
Multiple family	N	
Group Living		
Room and board	N	
Residential care	N	

Nursing care	N	
Lodging		
Short-term commercial lodging	P	
Long- term commercial lodging	N	
Nonprofit shelters	N	
Retail Sales and Service		
Eating and drinking establishments	P	
Retail sales	P	
Personal services	P	
Postal and retail financial services	P	
Business and Professional Services		
Office	P	
	N	
Audio/visual media production	N	
Laboratory research and testing	N	
Motor Vehicle, Trailer, and Manufactured Dwelling Sales and Service		
Motor vehicle and manufactured dwelling and trailer sales	N	
Motor vehicle services	P	The following motor vehicle services: <ul style="list-style-type: none"> ■ Gasoline service stations. ■ Car washes. ■ Quick lubrication services.
	N	All other motor vehicle services.
Commercial parking	N	

Park-and-ride facilities	N	
Taxicabs and car services	N	
Heavy vehicle and trailer sales	N	
Heavy vehicle and trailer service and storage	N	
Recreation, Entertainment, and Cultural Services and Facilities		
Commercial entertainment—indoor	N	Theaters.
	P	All other commercial entertainment—indoor.
Commercial entertainment—outdoor	N	The following commercial entertainment—outdoor activities: <ul style="list-style-type: none"> ■ Recreational vehicle parks. ■ Drive-in movie theaters.
	P	All other commercial entertainment—outdoor.
Major event entertainment	N	
Recreational and cultural community services	N	
Parks and open space	N	
Nonprofit membership assembly	N	
Religious assembly	N	
Health Services		
Medical centers/hospitals	N	
Outpatient medical services and laboratories	P	

Educational Services		
Day care	P	
Basic education	N	
Post-secondary and adult education	P	The following post-secondary and adult education activities: <ul style="list-style-type: none"> ■ Business schools. ■ Vocational schools.
	N	All other post-secondary and adult education.
Civic Services		
Governmental services	N	
Social services	N	
Governmental maintenance services and construction	N	
Public Safety		
Emergency services	N	
Detention facilities	N	
Military installations	N	
Funeral and Related Services		
Cemeteries	N	
Funeral and cremation services	N	
Construction Contracting, Repair, Maintenance, and Industrial Services		
General repair services	P	
Building and grounds services and construction contracting	N	

Cleaning plants	N	
Industrial services	N	
Wholesale Sales, Storage, and Distribution		
General wholesaling	N	
Heavy wholesaling	N	
Warehousing and distribution	N	
Self-service storage	N	
Manufacturing		
General manufacturing	N	
Heavy manufacturing	N	
Printing	N	
Transportation Facilities		
Aviation facilities	N	
Passenger ground transportation facilities	P	Transit stop shelters.
	N	All other passenger ground transportation services.
Marine facilities	N	
Utilities		
Basic utilities	P	
Wireless communication facilities	Allowed	Wireless communication facilities are allowed, subject to SRC chapter 703.
Drinking water treatment facilities	N	

Power generation facilities	N	
Data center facilities	N	
Fuel dealers	N	
Waste-related facilities	P	Recycling depots.
	N	All other waste-related facilities.
Mining and Natural Resource Extraction		
Petroleum and natural gas production	N	
Surface mining	N	
Farming, Forestry, and Animal Services		
Agriculture	N	
Forestry	N	
Agriculture and forestry services	N	
Keeping of livestock and other animals	N	
Animal services	P	
Other Uses		
Home occupations	N	

Sec. 552.005. Uses.

- (a) The permitted (P), special (S), conditional (C), and prohibited (N) uses in the IBC zone are set forth in Table 552-1.

TABLE 552-1. USES

Use	Status	Limitations & Qualifications
Household Living		
Single family	N	
Two family	N	
Three family	N	
Four family	N	
Multiple family	N	
Group Living		
Room and board	N	
Residential care	N	
Nursing care	N	
Lodging		
Short-term commercial lodging	P	Short-term commercial lodging, subject to SRC 552.005(b).
Long-term commercial lodging	N	
Nonprofit shelters	N	
Retail Sales and Service		
Eating and drinking establishments	P	Eating and drinking establishments are permitted, unless noted below, subject to SRC 552.005(b).
	N	Drive-in or drive-through facilities.
Retail sales	P	<p>The following retail sales activities, subject to SRC 552.005(b):</p> <ul style="list-style-type: none"> ■ Photocopying and blueprinting. ■ Office supplies.

	N	All other retail sales.
Personal services	N	
Postal services and retail financial services	P	Postal services and retail financial services are permitted, subject to SRC 552.005(b).
Business and Professional Services		
Office	P	
Audio/visual media production	P	Audio/visual media production, provided it is conducted within an enclosed building.
Laboratory research and testing	P	Laboratory research and testing, provided it is conducted within an enclosed building.
Motor Vehicle, Trailer, and Manufactured Dwelling Sales and Services		
Motor vehicle and manufactured dwelling and trailer sales	N	
Motor vehicle services	P	Gasoline service stations, subject to SRC 552.005(b).
	N	All other motor vehicle services.
Commercial parking	N	
Park-and-ride facilities	<u>P</u>	<u>Park-and-ride facilities, when converted from portions of existing off-street parking areas.</u>
	N	<u>All other park-and-ride facilities.</u>
Taxicabs and car services	N	
Heavy vehicle and trailer sales	P	Heavy equipment rental and leasing, subject to SRC 552.005(b).
	N	All other heavy vehicle and trailer sales.

Heavy vehicle and trailer service and storage	N	
Recreation, Entertainment, and Cultural Services and Facilities		
Commercial entertainment—indoor	P	Health clubs, gyms, and membership sports and recreation clubs, subject to SRC 552.005(b).
	N	All other commercial entertainment—indoor.
Commercial entertainment—outdoor	N	
Major event entertainment	N	
Recreational and cultural community services	N	
Parks and open space	P	
Nonprofit membership assembly	N	
Religious assembly	N	
Health Services		
Medical centers/hospitals	N	
Outpatient medical services and laboratories	P	Outpatient medical services and laboratories, subject to SRC 552.005(b).
Educational Services		
Day care	P	Child day care services, subject to SRC 552.005(b).
	N	All other day care.
Basic education	N	

Post-secondary and adult education	P	Post-secondary and adult education, subject to SRC 552.005(b).
Civic Services		
Governmental services	P	
Social services	N	
Governmental maintenance services and construction	N	
Public Safety		
Emergency services	P	Emergency services, subject to SRC 552.005(b).
Detention facilities	N	

TABLE 552-1. USES

Use	Status	Limitations & Qualifications
Military installations	N	
Funeral and Related Services		
Cemeteries	N	
Funeral and cremation services	N	
Construction Contracting, Repair, Maintenance, and Industrial Services		
General repair services	P	General repair services, subject to SRC 522.005(b).
Building and grounds services and construction contracting	P	Buildings and grounds services and construction contracting, subject to SRC 552.005(b).
Cleaning plants	N	

Industrial services	P	Industrial services, subject to SRC 552.005(b).
Wholesale Sales, Storage, and Distribution		
General wholesaling	P	General wholesaling, provided it is conducted within an enclosed building.
Heavy wholesaling	P	Heavy wholesaling, provided it is conducted within an enclosed building.
Warehousing and distribution	P	Warehousing and distribution, provided it is conducted within an enclosed building.
Self-service storage	P	Self-service storage, provided it is conducted within an enclosed building.
Manufacturing		
General manufacturing	P	General manufacturing, provided it is conducted within an enclosed building. Retail sales of products manufactured on the site are permitted.
Heavy manufacturing	N	
Printing	P	Printing, provided it is conducted within an enclosed building. Retail sales of products produced on the site are permitted.
Transportation Facilities		
Aviation facilities	C	Helicopter landing areas, with or without passenger and freight terminal facilities.
	N	All other aviation facilities.
Passenger ground transportation facilities	P	Transit stop shelters.
	N	All other passenger ground transportation facilities.
Marine facilities	N	

Utilities		
Basic utilities	P	
Wireless communication facilities	Allowed	Wireless communication facilities are allowed, subject to SRC chapter 703.
Drinking water treatment facilities	C	
Power generation facilities	C	
Data center facilities	P	Data center facilities, provided they are conducted within an enclosed building.
Fuel dealers	P	Fuel dealers, subject to SRC 552.005(b).
Waste-related facilities	N	
Mining and Natural Resource Extraction		
Petroleum and natural gas production	N	
Surface mining	N	
Farming, Forestry, and Animal Services		
Agriculture	N	Marijuana production.
	P	All other agriculture.
Forestry	N	
Agriculture and forestry services	N	
Keeping of livestock and other animals	N	
Animal services	N	
Other Uses		

Temporary uses	P	The following temporary uses: <ul style="list-style-type: none"> ■ Construction modular, subject to SRC 701.016. ■ Emergency shelter, subject to SRC 701.025. ■ Managed temporary village, subject to SRC 701.030. ■ Safe parking shelter, subject to SRC 701.041.
Home occupations	N	

- (b) Limitations on uses. Where a use is allowed subject to the provisions of this subsection, the use shall conform to the following additional limitations:
- (1) The use shall be limited to no more than 10,000 square feet of total floor area per development site; provided, however:
- (A) Short-term commercial lodging may accommodate up to 100 guest rooms per development site, regardless of total floor area.
- (B) Health clubs, gyms, and membership sports and recreation clubs may occupy up to 50,000 square feet of total floor area per development site.

Sec. 702.020. Design review standards for multiple family development with thirteen or more units.

- (a) *Open space standards.*
- (1) To encourage the preservation of natural open qualities that may exist on a site and to provide opportunities for active and passive recreation, all newly constructed multiple family developments shall provide a minimum 30 percent of the gross site area in designated and permanently reserved open space. For the purposes of this subsection, the term "newly constructed multiple family developments" shall not include multiple family developments created through only construction or improvements to the interior of an existing building(s). Indoor or covered recreation space may count toward this open space requirement.
- (A) To ensure usable open space that is of sufficient size, at least one common open space area shall be provided that meets the size and dimension standards set forth in Table 702-3.

TABLE 702-3. COMMON OPEN SPACE AREA SIZE AND DIMENSIONS		
Number of Dwelling Units	Minimum Open Space Area Size	Minimum Horizontal Dimension
13 to 20	750 sq. ft.	25 ft.

More than 20	1,000 sq. ft., plus an additional 250 sq. ft. for every 20 units, or portion thereof, over 20 units.	25 ft.
--------------	--	--------

- (B) To ensure the provided open space is usable, a maximum of 15 percent of the common open space shall be located on land with slopes greater than 25 percent.
- (C) To allow for a mix of different types of open space areas and flexibility in site design, private open space, meeting the size and dimension standards set forth in Table 702-4, may count toward the open space requirement. All private open space must meet the size and dimension standards set forth in Table 702-4.

TABLE 702-4. PRIVATE OPEN SPACE SIZE AND DIMENSIONS		
Location of Dwelling Unit	Minimum Open Space Area Size	Minimum Dimension
Not more than 5 feet above finished grade	96 sq. ft.	6 ft.
More than 5 feet above finished grade	48 sq. ft.	6 ft.

- (D) To ensure a mix of private and common open space in larger developments, private open space, meeting the size and dimension standards set forth in Table 702-4, shall be provided for a minimum of 20 percent of the dwelling units in all newly constructed multiple family developments with 20 or more dwelling units. Private open space shall be located contiguous to the dwelling unit, with direct access to the private open space provided through a doorway.
- (E) To encourage active recreational opportunities for residents, the square footage of an improved open space area may be counted twice toward the total amount of required open space, provided each such area meets the standards set forth in this subsection. Example: a 750-square-foot improved open space area may count as 1,500 square feet toward the open space requirement.
 - (i) Be a minimum 750 square feet in size with a minimum dimension of 25 feet for all sides; and
 - (ii) Include at least one of the following types of features:
 - a. Covered pavilion.
 - b. Ornamental or food garden.
 - c. Developed and equipped children's play area, with a minimum 30-inch tall fence to separate the children's play area from any parking lot, drive aisle, or street.
 - d. Sports area or court (e.g., tennis, handball, volleyball, basketball, soccer).
 - e. Swimming pool or wading pool.
- (F) To encourage proximity to and use of public parks, the total amount of required open space may be reduced by 50 percent for developments that are located within one-quarter mile of

a public urban, community, or neighborhood park as measured along a route utilizing public or private streets that are existing or will be constructed with the development.

(b) *Landscaping standards.*

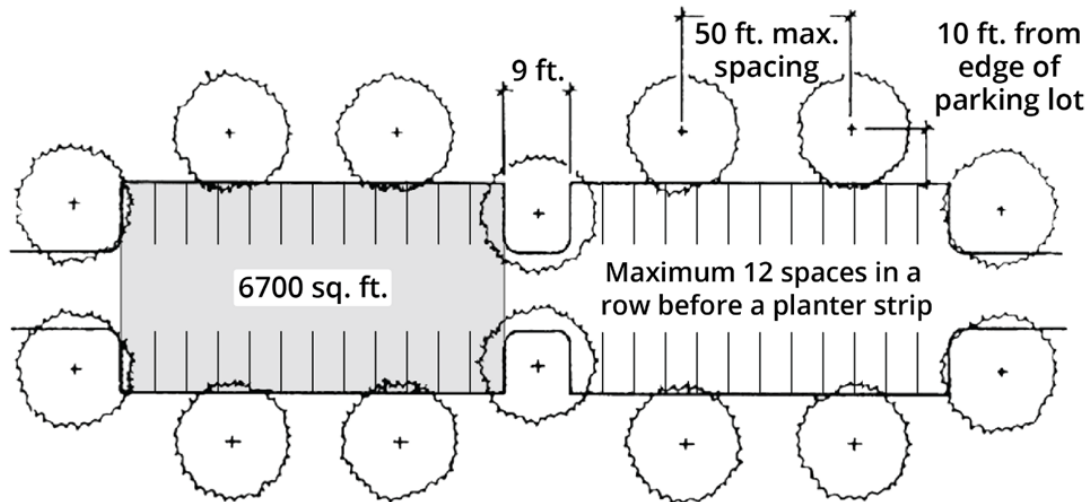
- (1) To encourage the preservation of trees and maintain or increase tree canopy, a minimum of one tree shall be planted or preserved for every 2,000 square feet of gross site area.
- (2) Where a development site abuts property that is zoned Residential Agricultural (RA) or Single Family Residential (RS), a combination of landscaping and screening shall be provided to buffer between the multiple family development and the abutting RA or RS zoned property. The landscaping and screening shall include the following:
 - (A) A minimum of one tree, not less than 1.5 inches in caliper, for every 30 linear feet of abutting property width; and
 - (B) A minimum six-foot tall, decorative, sight-obscuring fence or wall. The fence or wall shall be constructed of materials commonly used in the construction of fences and walls, such as wood, stone, rock, brick, or other durable materials. Chainlink fencing with slats shall be not allowed to satisfy this standard.
- (3) To define and accentuate primary entryways, a minimum of two plant units, shall be provided adjacent to the primary entryway of each dwelling unit, or combination of dwelling units.
- (4) To soften the visual impact of buildings and create residential character, new trees shall be planted, or existing trees shall be preserved, at a minimum density of ten plant units per 60 linear feet of exterior building wall. Such trees shall be located not more than 25 feet from the edge of the building footprint.
- (5) Shrubs shall be distributed around the perimeter of buildings at a minimum density of one plant unit per 15 linear feet of exterior building wall.
- (6) To ensure the privacy of dwelling units, ground level private open space shall be physically and visually separated from common open space with perimeter landscaping or perimeter fencing.

FIGURE 702-2. SEPARATION OF PRIVATE AND COMMON OPEN SPACE



- (7) To provide protection from winter wind and summer sun and to ensure trees are distributed throughout a site and along parking areas, a minimum of one canopy tree shall be planted along every 50 feet of the perimeter of parking areas. Trunks of the trees shall be located within ten feet of the edge of the parking area (see Figure 702-3).
 - (A) A minimum of one canopy tree shall be planted within each planter bay.
 - (B) A landscaped planter bay a minimum of nine feet in width shall be provided at a minimum spacing of one for every 12 spaces. (see Figure 702-3).

FIGURE 702-3. CONCEPTUAL PARKING AREA LAYOUT



- (8) Multiple family developments with 13 or more units are exempt from the landscaping requirements in SRC chapter 806; provided, however, when a development includes more than one-half acre of new off-street surface parking, SRC 806.035(n) shall apply.
- (c) *Site safety and security.*
- (1) Windows shall be provided in all habitable rooms, other than bathrooms, on each wall that faces common open space, parking areas, and pedestrian paths to encourage visual surveillance of such areas and minimize the appearance of building bulk.
 - (2) Lighting shall be provided that illuminates all exterior dwelling unit entrances, parking areas, and pedestrian paths within the development to enhance visibility and resident safety.
 - (3) Fences, walls, and plant materials shall not be installed between street-facing dwelling units and public or private streets in locations that obstruct the visibility of dwelling unit entrances from the street. For purposes of this standard, the term "obstructed visibility" means the entry is not in view from the street along one-half or more of the dwelling unit's frontage.
 - (4) Landscaping and fencing adjacent to common open space, parking areas, and dwelling unit entryways shall be limited to a maximum height of three feet to encourage visual surveillance of such areas.
- (d) *Parking and site design.*
- (1) To minimize large expanses of continuous pavement, parking areas greater than 6,700 square feet in area shall be physically and visually separated with landscaped planter bays that are a minimum of nine feet in width. Individual parking areas may be connected by an aisle or driveway (see Figure 702-3).
 - (2) To minimize the visual impact of on-site parking and to enhance the pedestrian experience, off-street surface parking areas and vehicle maneuvering areas shall be located behind or beside buildings and structures. Off-street surface parking areas and vehicle maneuvering areas shall not be located between a building or structure and a street.
 - (3) Where a development site abuts, and is located uphill from, property zoned Residential Agriculture (RA) or Single Family Residential (RS), and the slope of the development site within 40 feet of the abutting RA or RS zoned property is 15 percent or greater, parking areas shall be set back not less than 20 feet from the property line of the abutting RA or RS zoned property to ensure parking areas are designed to consider site topography and minimize visual impacts on abutting residential properties.

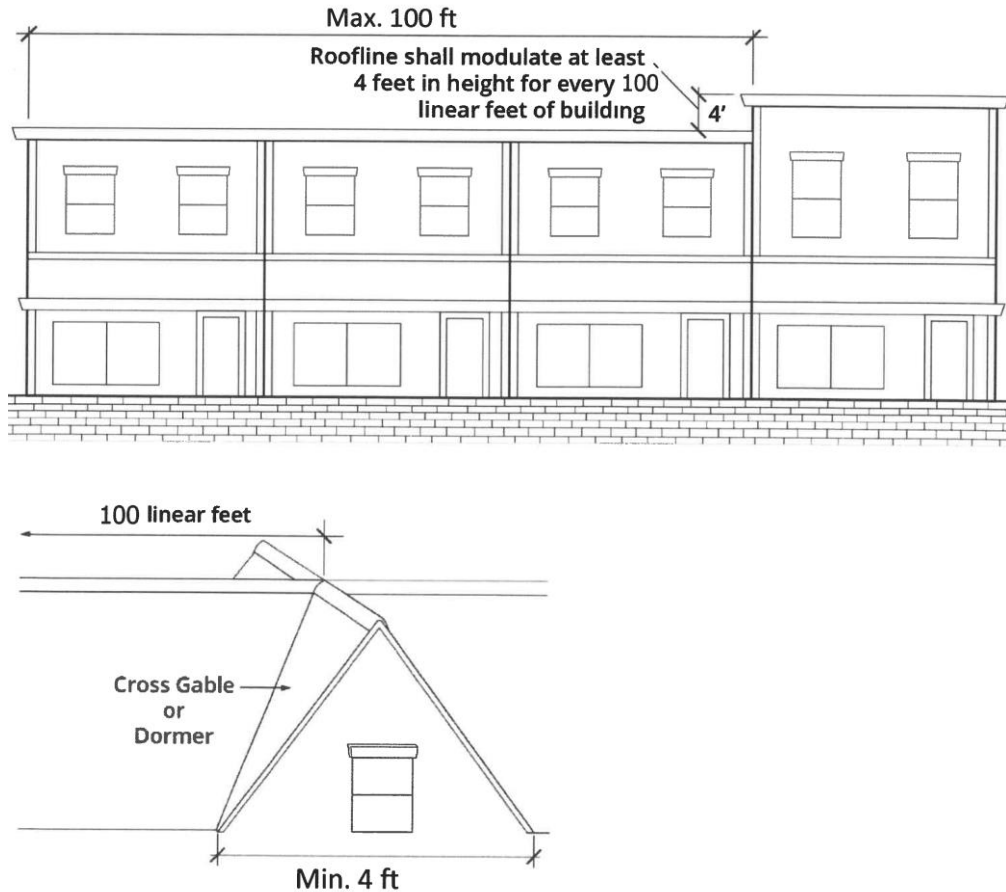
- (4) To ensure safe pedestrian access to and throughout a development site, pedestrian pathways shall be provided that connect to and between buildings, common open space, and parking areas, and that connect the development to the public sidewalks. Pedestrian pathways shall be a minimum of five feet in width.
- (e) *Façade and building design.*
 - (1) To preclude long monotonous exterior walls, buildings shall have no dimension greater than 150 feet.
 - (2) Where a development site abuts property zoned Residential Agricultural (RA) or Single Family Residential (RS), buildings shall be setback from the abutting RA or RS zoned property as set forth in Table 702-5 to provide appropriate transitions between new buildings and structures on site and existing buildings and structures on abutting sites.

TABLE 702-5. SETBACKS ABUTTING PROPERTY ZONED RA AND RS	
Number of Building Stories	Minimum Setback
1	Min. 1 foot for each 1 foot of building height, but in no case less than 14 ft.
2 or more	Min. 1 foot for each 1 foot of building height, but in no case less than 20 ft.

- (A) A 5-foot reduction is permitted to each required setback in Table 702-5 provided that the height of the required fence in Sec. 702.020(b)(2)(B) is increased to eight feet tall.
- (3) To enhance compatibility between new buildings on site and abutting residential sites, balconies located on building facades that face RA or RS zoned properties, unless separated by a street, shall have fully sight-obscuring railings.
- (4) On sites with 75 feet or more of buildable width, a minimum of 40 percent of the buildable width shall be occupied by building placed at the setback line to enhance visual interest and activity along the street. Accessory structures shall not apply towards meeting the required percentage.
- (5) To orient buildings to the street, any ground-level unit, cluster of units, interior lobbies, or portions thereof, located within 25 feet of the property line abutting a street shall have an architecturally defined primary building entrance facing that street, with direct pedestrian access to adjacent sidewalks.
- (6) A porch or architecturally defined entry area shall be provided for each ground level dwelling unit. Shared porches or entry areas shall be provided to not more than four dwelling units. Individual and common entryways shall be articulated with a differentiated roof, awning, stoop, forecourt, arcade or portico.
- (7) Roof-mounted mechanical equipment, other than vents or ventilators, shall be screened from ground level view. Screening shall be as high as the top of the mechanical equipment, and shall be integrated with exterior building design.
- (8) To reinforce the residential character of the neighborhood, flat roofs, and the roof ridges of sloping roofs, shall not exceed a horizontal length of 100 feet without providing differences in

elevation of at least four feet in height. In lieu of providing differences in elevation, a cross gable or dormer that is a minimum of four feet in length may be provided. (See Figure 702-4)

FIGURE 702-4. MULTIPLE FAMILY ROOFLINE MODULATION OPTIONS



- (9) To minimize the appearance of building bulk, each floor of each building's vertical face that is 80 feet in length or longer shall incorporate one or more of the design elements below (see examples in Figure 702-5). Design elements shall vary from other wall surfaces by a minimum of four feet and such changes in plane shall have a minimum width of six feet.
- (A) Offsets (recesses and extensions).
 - (B) Covered deck.
 - (C) Covered balcony.
 - (D) Cantilevered balcony, provided at least half of its depth is recessed.
 - (E) Covered entrance.

FIGURE 702-5. EXAMPLE OF DESIGN ELEMENTS FOR ARTICULATION



- (10) To visually break up the building's vertical mass, the first floor of each building, except for single-story buildings, shall be distinguished from its upper floors by at least one of the following (see examples in Figure 702-6):
- (A) Change in materials.
 - (B) Change in color.
 - (C) Molding or other horizontally-distinguishing transition piece.

FIGURE 702-6. EXAMPLE OF DESIGN ELEMENTS FOR ARTICULATION



Sec. 806.015. Amount off-street parking.

(a) *Maximum off-street parking.*

{1}—Except as otherwise provided in this section, and unless otherwise provided under the UDC, off-street parking shall not exceed the amounts set forth in Table 806-1. For the purposes of calculating the maximum amount of off-street parking allowed, driveways shall not be considered off-street parking spaces.

TABLE 806-1. MAXIMUM OFF-STREET PARKING		
Use	Maximum Number of Spaces Allowed ^{(1),(2),(3)}	Limitations and Qualifications
Household Living		
Single family	3 per dwelling unit	
Two family, three family, and four family	1.75 per dwelling unit	
Multiple family	1.2 per dwelling unit	Applicable to studio units.
	1.75 per dwelling unit	Applicable to all other dwelling units.
Group Living		
Room and board facilities	1 per guest room or suite	

Residential care	1 per 250 sq. ft.	
Nursing care	1 per 2 beds	
Lodging		
Short-term commercial lodging	1.5 per guest room or suite	
Long-term commercial lodging		
Nonprofit shelters	1 per 200 sq. ft.	
Retail Sales and Service		
Eating and drinking establishments	<u>1 per 175 sq. ft. or 2 per mobile food unit, whichever is greater</u>	<u>Applicable to mobile food units where they are the sole use on the lot</u>
	1 per 175 sq. ft.	<u>Applicable to all other eating and drinking establishments</u>
Retail sales	1 per 200 sq. ft.	
Personal services	1 per 250 sq. ft.	
Postal services and retail financial services	1 per 350 sq. ft.	
Shopping center	1 per 200 sq. ft.	
Business and Professional Services		
Office	1 per 250 sq. ft.	
Audio/visual media production		
Laboratory research and testing		

Office complex		
Motor Vehicle, Trailer, and Manufactured Dwelling Sales and Service		
Motor vehicle and manufactured dwelling and trailer sales	1 per 600 sq. ft.	
Motor vehicle services		
Taxicabs and car services		
Heavy vehicle and trailer sales		
Heavy vehicle and trailer service and storage		
Commercial parking	N/A	
Park-and-ride facilities		
Recreation, Entertainment, and Cultural Services and Facilities		
Commercial entertainment—indoor	1 per 4 seats or 15 feet of bench length	Applicable to theaters.
	4 per court, plus additional 1 per 4 seats or 15 feet of bench length	Applicable to tennis, racquetball, and handball courts.
	1 per 200 sq. ft.	Applicable to all commercial entertainment—indoor.
Commercial entertainment—outdoor	4 per court, plus additional 1 per 4 seats or 15 feet of bench length	Applicable to tennis, racquetball, and handball courts.
	6 per tee	Applicable to golf courses.

	1 per 1,400 sq. ft. of gross site area	Applicable to all other commercial entertainment—outdoor.
Major event entertainment	The lesser of the following: 1 per 4 seats or 15 feet of bench length; or 1 per 20 sq. ft. of floor area of assembly space.	
Recreational and cultural community services	6 per tee	Applicable to golf courses.
	1 per 250 sq. ft.	Applicable to all other indoor Recreational and cultural community services.
	1 per 1,400 sq. ft. of gross site area	Applicable to all other outdoor Recreational and cultural community services.
Parks and open space	1 per 2,700 sq. ft. of gross site area	
Nonprofit membership assembly	1 per 250 sq. ft.	
Religious assembly	1 per 4 seats or 15 feet of bench length within the principle worship area; or 1 per 60 sq. ft. within the principal worship area, when no fixed seating or benches are provided.	
Health Services		
Medical centers/hospitals	2.25 per bed	

Outpatient medical services and laboratories	1 per 250 sq. ft.	
Education Services		
Day care	1 per 250 sq. ft.	
Basic education	3 per classroom	Applicable to elementary schools.
	1 per 4 students	Applicable to secondary schools. The number of students shall be calculated based on the total number of students the school is designed to accommodate.
Post-secondary and adult education	1 per 250 sq. ft.	Applicable to vocational and trade schools.
	1 per 3 students	Applicable to all other post-secondary and adult education. The number of students shall be calculated based on the total number of students the school is designed to accommodate.
Civic Services		
Governmental services	1 per 350 sq. ft.	
Social services	1 per 250 sq. ft.	
Governmental maintenance services and construction	1 per 1,000 sq. ft.	

Public Safety		
Emergency services	1 per 350 sq. ft.	
Detention facilities	1 per 1,400 sq. ft.	
Military installations	1 per 350 sq. ft.	
Funeral and Related Services		
Cemeteries	1 per 250 sq. ft.	
Funeral and cremation services	1 per 4 seats or 15 feet of bench length in the chapel	
Construction Contracting, Repair, Maintenance, and Industrial Services		
Building and grounds services and construction contracting	1 per 1,000 sq. ft.	
Industrial services		
General repair services	1 per 250 sq. ft.	
Cleaning plants	1 per 700 sq. ft.	
Wholesale Sales, Storage, and Distribution		
General wholesaling	1 per 1,000 sq. ft.	
Heavy wholesaling		
Warehousing and distribution	1 per 1,000 sq. ft.	
Self-service storage		
Manufacturing		
General manufacturing	1 per 1,000 sq. ft.	
Heavy manufacturing		

Printing		
Transportation Facilities		
Aviation facilities	1 per 1,000 sq. ft.	
Passenger ground transportation facilities;		
Marine facilities	1.5 per boat berth or docking space.	Applicable to marinas.
	1 per 1,000 sq. ft.	Applicable to all other marine facilities.
Utilities		
Basic utilities	1 per 1,000 sq. ft.	
Drinking water treatment facilities		
Power generation facilities		
Data center facilities		
Waste related facilities		
Wireless communication facilities	0	
Fuel dealers	1 per 140 sq. ft.	
Mining and Natural Resource Extraction		
Petroleum and natural gas production	1 per 1,000 sq. ft.	
Surface mining		
Farming, Forestry, and Animal Services		
Agriculture	7	

Forestry		Applicable when retail sales are involved.
Agriculture and forestry services	1 per 1,000 sq. ft.	
Keeping of livestock and other animals	1 per 300 sq. ft.	
Animal services	1 per 300 sq. ft.	
Other Uses		
Accessory short-term rentals	0	
Temporary uses	<u>1 per employee</u>	<u>Applicable to managed temporary village uses.</u>
	<u>The maximum number of spaces allowed for the use that it serves, provided all permanent and temporary spaces are counted toward that maximum.</u>	<u>Applicable to temporary and seasonal gravel off-street parking areas.</u>
	0	<u>Applicable to all other temporary uses.</u>
Home occupations	1 per dwelling unit	
Accessory dwelling units	1 per dwelling unit	
<p>⁽¹⁾ <u>Unless otherwise provided, when off-street parking is expressed in terms of a number of spaces per a square footage, the square footage shall equal the gross floor area.</u></p> <p>⁽²⁾ <u>When a proposed use includes no structure and an applicable maximum off-street parking requirement is not otherwise identified in the table, the maximum number of off-street parking spaces allowed for the use shall be one space per employee.</u></p> <p>⁽³⁾ <u>For land uses with more than 65,000 square feet of floor area, surface the total amount of off-street surface parking on the lot, or lots, proposed for development, and any contiguous lots under the same ownership, shall not exceed the floor area of</u></p>		

the building or buildings. For the purposes of measuring the total area-amount of surface-off-street surface parking, loading areas and other paved areas not for use by passenger vehicles shall not be counted.

- (b) *Compact parking.* Up to 75 percent of the off-street parking spaces provided on a development site may be compact parking spaces.
- (c) *Carpool and vanpool parking.* New developments with 60 or more off-street parking spaces, and falling within the public services and industrial use classifications, and the business and professional services use category, shall designate a minimum of five percent of their total off-street parking spaces for carpool or vanpool parking.
- (d) *Required electric vehicle charging spaces.* For any newly constructed building with five or more dwelling units on the same lot, including buildings with a mix of residential and nonresidential uses, a minimum of 40 percent of the off-street parking spaces provided on the site for the building shall be designated as spaces to serve electrical vehicle charging. In order to comply with this subsection, such spaces shall include provisions for electrical service capacity, as defined in ORS 455.417.

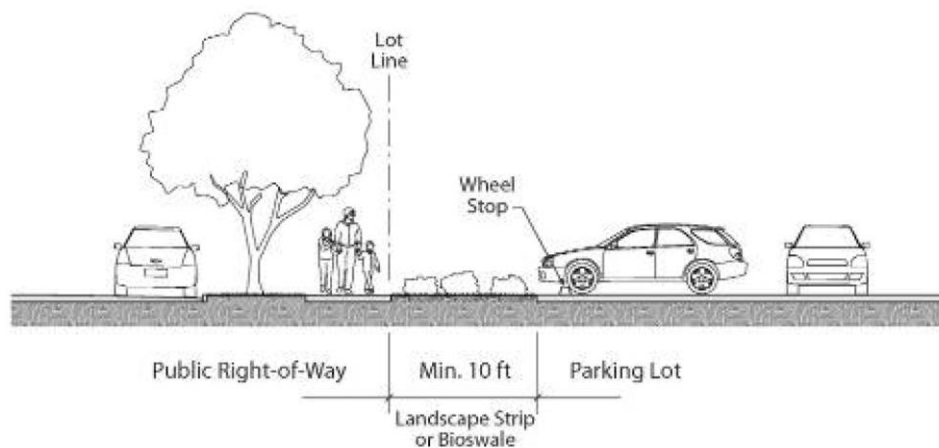
Sec. 806.035. Off-street parking and vehicle use area development standards for uses or activities other than single family, two family, three family, and four family.

Unless otherwise provided under the UDC, off-street parking and vehicle use areas, other than driveways and loading areas, for uses or activities other than single family, two family, three family, and four family shall be developed and maintained as provided in this section.

- (a) *General applicability.* The off-street parking and vehicle use area development standards set forth in this section shall apply to:
 - (1) The development of new off-street parking and vehicle use areas;
 - (2) The expansion of existing off-street parking and vehicle use areas, where additional paved surface is added;
 - (3) The alteration of existing off-street parking and vehicle use areas, where the existing paved surface is replaced with a new paved surface; and
 - (4) The paving of an unpaved area.
- (b) *Location.*
 - (1) *Generally.* Off-street parking and vehicle use areas shall not be located within required setbacks.
 - (2) *Carpool and vanpool parking.* Carpool and vanpool parking shall be located so it is the closest employee parking to the building entrance normally used by employees; provided, however, it shall not be located closer than any parking designated for disabled parking.
 - (3) *Underground parking.* Off-street parking may be located underground in all zones, except the RA and RS zones. Such underground parking may be located beneath required setbacks; provided, however, no portion of the structure enclosing the underground parking shall project into the required setback, and all required setbacks located above the underground parking structure shall be landscaped as otherwise required under the UDC.
- (c) *Perimeter setbacks and landscaping.*
 - (1) *Perimeter setbacks and landscaping, generally.*

- (A) *Perimeter setbacks.* Perimeter setbacks, as set forth in this subsection, shall be required for off-street parking and vehicle use areas abutting streets, abutting interior front, side, and rear property lines, and adjacent to buildings and structures. Perimeter setbacks for parking garages are set forth under subsection (c)(5) of this section. Perimeter setbacks are not required for:
- (i) Off-street parking and vehicle use areas abutting an alley.
 - (ii) Vehicle storage areas within the IG zone.
 - (iii) Temporary and seasonal gravel off-street parking areas, approved pursuant to SRC chapter 701, abutting nonresidential zones, uses or activities other than household living, or local streets.
 - (iv) Gravel off-street parking areas, approved through a conditional use permit, abutting nonresidential zones, uses or activities other than household living, or local streets.
 - (v) Underground parking.
- (B) *Perimeter landscaping.* Required perimeter setbacks for off-street parking and vehicle use areas shall be landscaped as set forth in this subsection.
- (2) *Perimeter setbacks and landscaping abutting streets.* Unless a greater setback is required elsewhere within the UDC, off-street parking and vehicle use areas abutting a street shall be setback and landscaped according to one the methods set forth in this subsection. Street trees located along an arterial street may be counted towards meeting the minimum required number of plant units.
- (A) *Method A.* The off-street parking and vehicle use area shall be setback a minimum of ten feet (see Figure 806-1). The setback shall be landscaped according to the Type A standard set forth in SRC chapter 807.

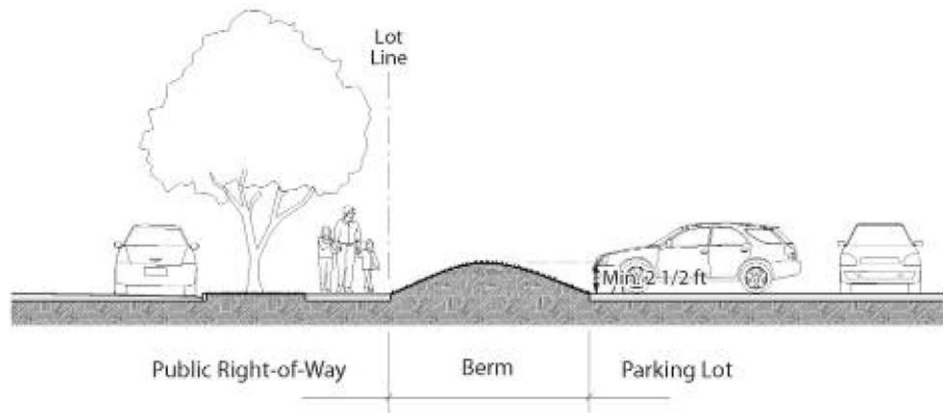
FIGURE 806-1. PERIMETER SETBACKS AND LANDSCAPING ABUTTING STREETS - METHOD A



- (B) *Method B.* The off-street parking and vehicle use area shall be setback to accommodate a berm, the top of which shall be a minimum of 2.5 feet higher than the elevation of the abutting off-street parking or vehicle use area (see Figure 806-2). The berm shall have a slope no steeper than a 3:1 on all sides, and shall be landscaped according to the Type A standard set forth in SRC chapter 807 with plant materials to prevent erosion. The berm shall not alter natural drainage flows from abutting properties. Any portion of the berm that encroaches into a vision clearance area set

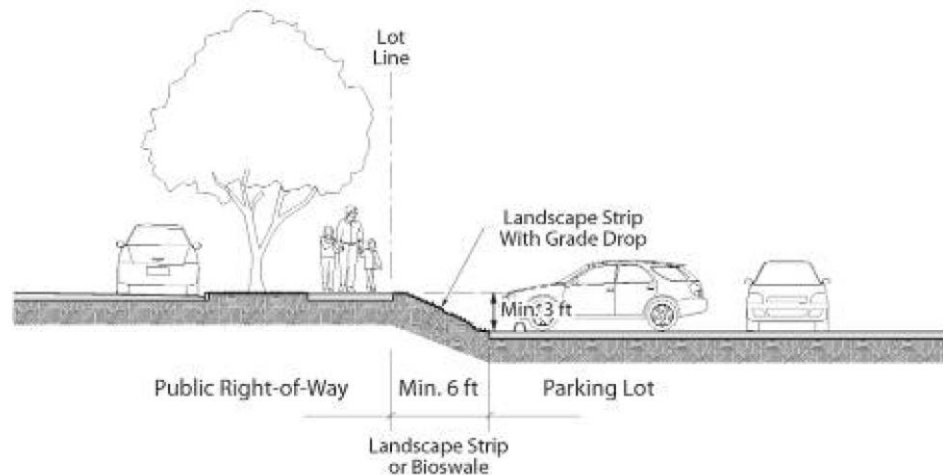
forth in SRC chapter 805 shall have a height no greater than the maximum allowed under SRC 805.010.

FIGURE 806-2. PERIMETER SETBACKS AND LANDSCAPING ABUTTING STREETS- METHOD B



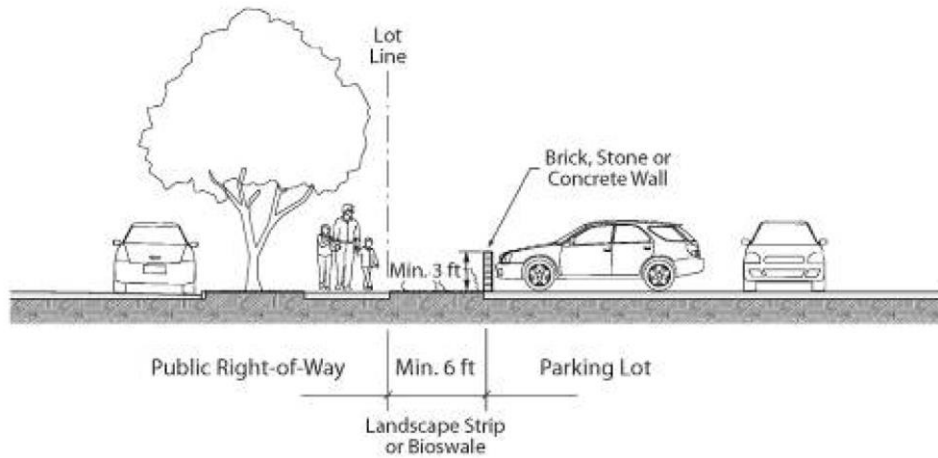
- (C) *Method C.* The off-street parking and vehicle use area shall be setback a minimum six feet to accommodate a minimum three-foot drop in grade from the elevation at the right-of-way line to the elevation of the abutting off-street parking or vehicular use area (see Figure 806-3). The setback shall be landscaped according to the Type A standard set forth in SRC chapter 807.

FIGURE 806-3. PERIMETER SETBACKS AND LANDSCAPING ABUTTING STREETS - METHOD C



- (D) *Method D.* The off-street parking and vehicle use area shall be setback a minimum six feet in conjunction with a minimum three-foot-tall brick, stone, or finished concrete wall (see Figure 806-4). The wall shall be located adjacent to, but entirely outside, the required setback. The setback shall be landscaped according to the Type A standard set forth in SRC chapter 807. Any portion of the wall that encroaches into a vision clearance area set forth in SRC chapter 805 shall have a height no greater than the maximum allowed under SRC 805.010.

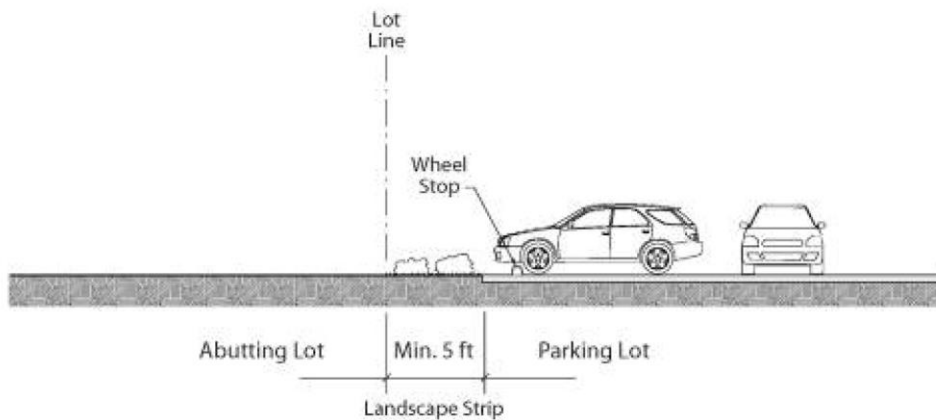
FIGURE 806-4. PERIMETER SETBACKS AND LANDSCAPING ABUTTING STREETS - METHOD D



(E) *Method E.* The off-street parking and vehicle use area shall be setback a minimum of six feet to accommodate green stormwater infrastructure meeting the Public Works Design Standards.

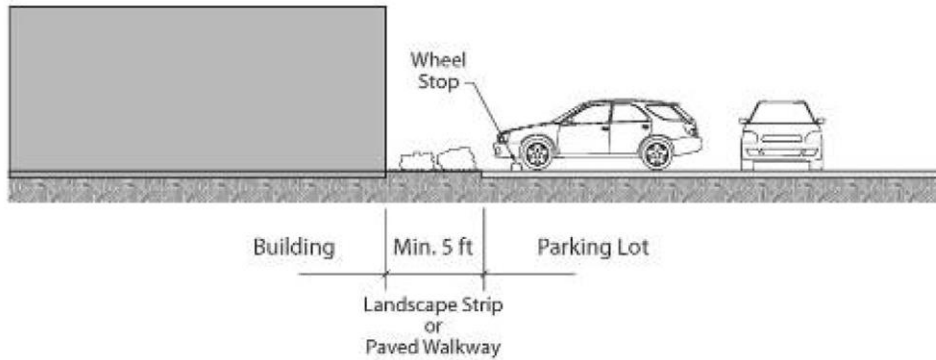
- (3) *Perimeter setbacks and landscaping abutting interior front, side, and rear property lines.* Unless a greater setback is required elsewhere within the UDC, off-street parking and vehicle use areas abutting an interior front, side, or rear property line shall be setback a minimum of five feet (see Figure 806-5). The setback shall be landscaped according to the Type A standard set forth in SRC chapter 807.

FIGURE 806-5. LANDSCAPING ADJACENT TO AN ADJACENT LOT



- (4) *Setback adjacent to buildings and structures.* Except for drive-through lanes, where an off-street parking or vehicular use area is located adjacent to a building or structure, the off-street parking or vehicular use area shall be setback from the exterior wall of the building or structure by a minimum five-foot-wide landscape strip, planted to the Type A standard set forth in SRC chapter 807, or by a minimum five-foot-wide paved pedestrian walkway (see Figure 806-6). A landscape strip or paved pedestrian walkway is not required for drive-through lanes located adjacent to a building or structure.

FIGURE 806-6. LANDSCAPING ADJACENT TO A BUILDING



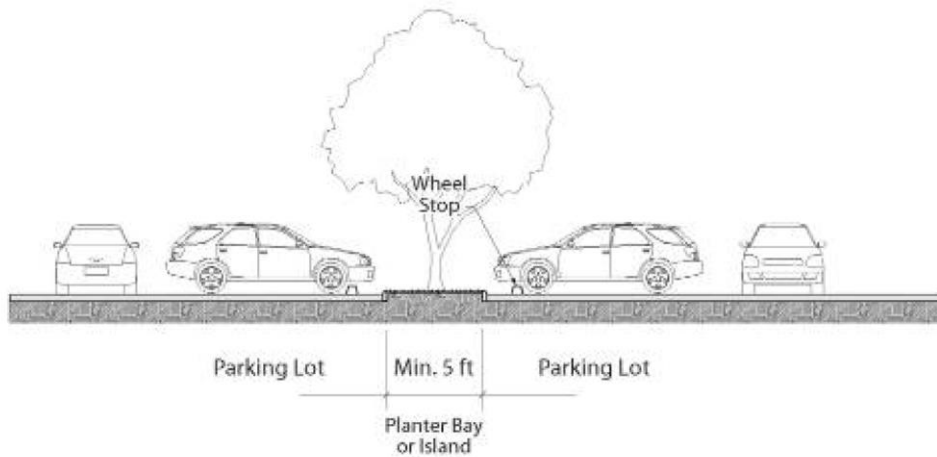
- (5) *Perimeter setbacks and landscaping for parking garages.* Perimeter setbacks and landscaping as set forth in subsection (c) of this section shall be required for parking garages; provided, however, perimeter setbacks and landscaping are not required for:
 - (A) Any portion of a parking garage with frontage on a street and containing ground floor uses or activities other than parking.
 - (B) Any parking garage within an industrial zone, public zone, or commercial zone, other than a CO zone, that abuts an interior front, side, or rear property line where there is no required building setback.
 - (C) Any parking garage abutting an alley.
- (d) *Interior landscaping.*
 - (1) *Interior landscaping, generally.* Interior landscaping, as set forth in this subsection, shall be required for off-street parking areas 5,000 square feet or greater in size; provided, however, interior landscaping is not required for:
 - (A) Vehicle storage areas.
 - (B) Vehicle display areas.
 - (C) Temporary and seasonal gravel off-street parking areas, approved pursuant to SRC chapter 701.
 - (D) Gravel off-street parking areas, approved through a conditional use permit.
 - (E) Underground parking.
 - (F) Parking garages.
 - (2) *Minimum percentage of interior landscaping required.* Interior landscaping shall be provided in amounts not less than those set forth in Table 806-5. For purposes of this subsection, the total interior area of an off-street parking area is the sum of all areas within the perimeter of the off-street parking area, including parking spaces, aisles, planting islands, corner areas, and curbed areas, but not including interior driveways. Perimeter landscaped setbacks and required landscape strips separating off-street parking areas from buildings and structures shall not count towards satisfying minimum interior landscaping requirements.

TABLE 806-5. INTERIOR OFF-STREET PARKING AREA LANDSCAPING

Total Interior Area of Off-Street Parking Area	Percentage Required to be Landscaped
Less than 50,000 sq. ft.	Min. 5%
50,000 sq. ft. and greater	Min. 8%

- (3) *Trees.* A minimum of one deciduous shade tree shall be planted for every 12 parking spaces within an off-street parking area. Trees may be clustered within landscape islands or planter bays, and shall be distributed throughout the off-street parking area to create a canopy effect and to break up expanses of paving and long rows of parking spaces.
- (4) *Landscape islands and planter bays.* Landscape islands and planter bays shall have a minimum planting area of 25 square feet, and shall have a minimum width of five feet (see Figure 806-7).

FIGURE 806-7. INTERIOR LANDSCAPING



- (e) *Off-street parking area dimensions.* Off-street parking areas shall conform to the minimum dimensions set forth in Table 806-6; provided, however, minimum off-street parking area dimensions shall not apply to:
 - (1) Vehicle storage areas.
 - (2) Vehicle display areas.

TABLE 806-6. MINIMUM OFF-STREET PARKING AREA DIMENSIONS							
Parking Angle A ⁽³⁾	Type of Space	Stall Width B ⁽³⁾	Stall to Curb C ⁽³⁾	Aisle Width ^{(1),(2)} D ⁽³⁾	Curb Length E ⁽³⁾	Front of Stall to Front of Stall F1 ⁽³⁾	Overlap Front of Stall to Front of Stall F2 ⁽³⁾

0° (Parallel)	Compact	8'0"	8.0	12.0	22.0	28.0	-
	Standard	8'0"	8.0	12.0	22.0	28.0	-
20°	Compact	8'0"	12.6	11.0	23.4	36.2	28.7
	Standard	8'6" (4)	14.5	11.0	24.9	40.0	32.0
		9'6"	15.5	11.0	27.8	42.0	33.1
		10'0"	15.9	11.0	19.2	42.8	33.4
30°	Compact	8'0"	14.4	11.0	16.0	39.8	32.9
	Standard	8'6" (4)	16.9	11.0	17.0	44.8	37.4
		9'0"	17.3	11.0	18.0	45.6	37.8
		9'6"	17.8	11.0	19.0	46.6	38.4
		10'0"	18.2	11.0	20.0	47.4	38.7
40°	Compact	8'0"	15.8	12.0	12.4	43.6	37.5
	Standard	8'6" (4)	18.7	12.0	13.2	49.4	42.9
		9'0"	19.1	12.0	14.0	50.2	43.3
		9'6"	19.5	12.0	14.8	51.0	43.7
		10'0"	19.9	12.0	15.6	51.8	44.1
45°	Compact	8'0"	16.3	13.5	11.3	46.1	40.5
	Standard	8'6" (4)	19.4	13.5	12.0	52.3	46.3
		9'0"	19.8	13.0	12.7	52.6	46.2
		9'6"	20.1	13.0	13.4	53.2	46.5
		10'0"	20.5	13.0	14.1	54.0	46.9
50°	Compact	8'0"	16.6	15.5	10.4	48.7	43.6

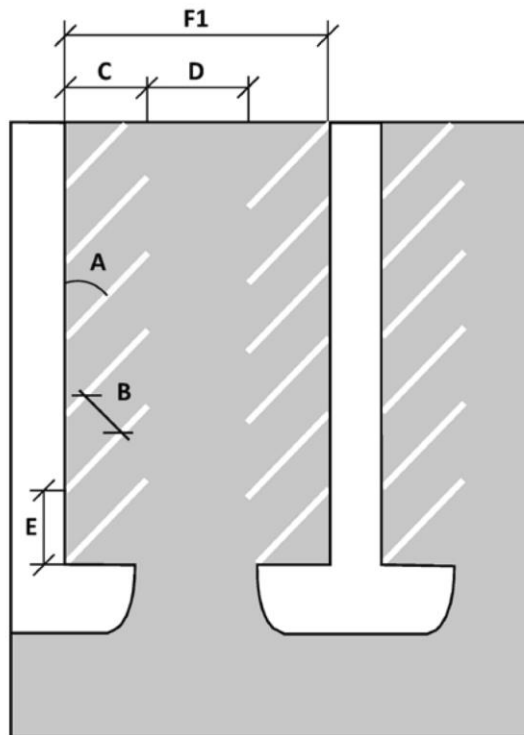
	Standard	8'6" (4)	20.0	15.5	11.1	55.5	50.0
		9'0"	20.4	15.0	11.7	55.8	50.0
		9'6"	20.7	15.0	12.4	56.4	50.3
		10'0"	21.0	15.0	13.1	57.0	50.6
60°	Compact	8'0"	17.0	18.5	9.2	52.5	48.5
	Standard	8'6" (4)	20.7	18.5	9.8	59.9	55.6
		9'0"	21.0	18.0	10.4	60.0	55.7
		9'6"	21.2	18.0	11.0	60.4	55.6
		10'0"	21.5	18.0	11.5	61.0	56.0
70°	Compact	8'0"	16.8	19.5	8.5	53.1	50.4
	Standard	8'6" (4)	20.8	19.5	9.0	61.1	58.2
		9'0"	21.0	19.0	9.6	61.0	57.9
		9'6"	21.2	18.5	10.1	60.9	57.7
		10'0"	21.2	18.0	10.6	60.4	57.0
80°	Compact	8'0"	16.2	22.0	8.1	56.4	55.0
	Standard	9'0"	20.3	24.0	9.1	64.3	62.7
		9'6"	20.4	24.0	9.6	64.4	62.7
		10'0"	20.5	24.0	10.2	65.0	63.3
90°	Compact	8'0"	15.0	22.0	8.0	54.0	-
		8'6" (5)	15.0	22.0	8.0	54.0	-
	Standard	9'0"	19.0	24.0	9.0	62.0	-
		9'6"	19.0	24.0	9.5	62.0	-

		10'0"	19.0	24.0	10.0	62.0	-
--	--	-------	------	------	------	------	---

Limitations and Qualifications

- (1) For two-way circulation the width of an aisle shall be a minimum of 22 feet.
- (2) The width of an aisle serving both standard and compact parking spaces 80 degrees or more shall be a minimum of 24 feet.
- (3) See Figure 806-8 for corresponding off-street parking area layout requirements.
- (4) Minimum 8'6" standard stall width applies within parking structures of two or more stories.
- (5) Minimum 8'6" compact stall width applies when the side of the parking space abuts a wall or post.

FIGURE 806-8. OFF-STREET PARKING AREA LAYOUT REQUIREMENTS



- (f) *Off-street parking area access and maneuvering.* In order to ensure safe and convenient vehicular access and maneuvering, off-street parking areas shall:
 - (1) Be designed so that vehicles enter and exit the street in a forward motion with no backing or maneuvering within the street; and
 - (2) Where a drive aisle terminates at a dead-end, include a turnaround area as shown in Figure 806-9. The turnaround shall conform to the minimum dimensions set forth in Table 806-7.

FIGURE 806-9. OFF-STREET PARKING AREA TURNAROUND

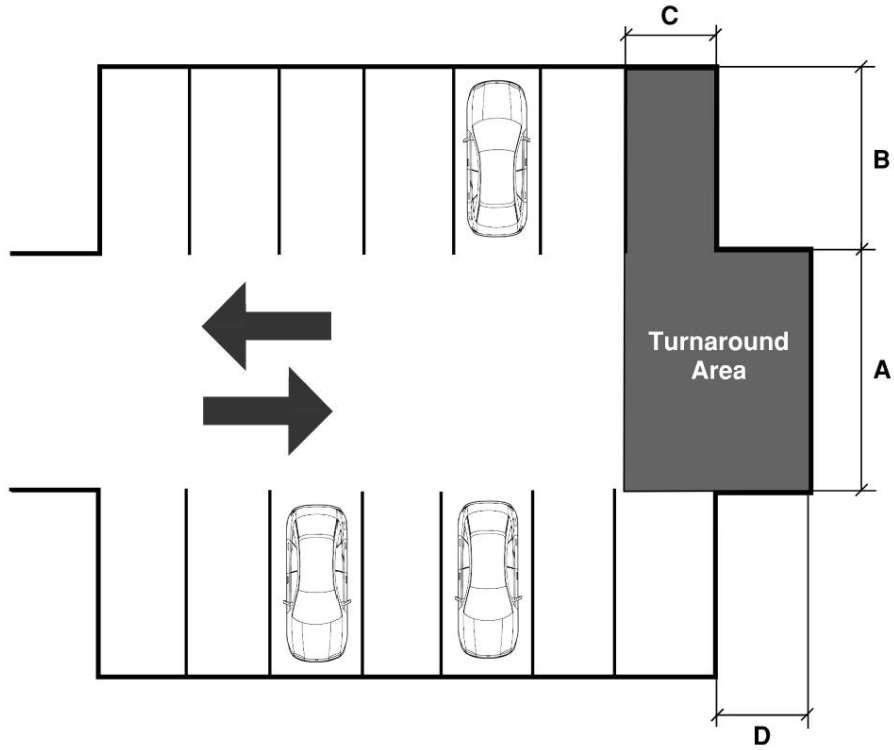
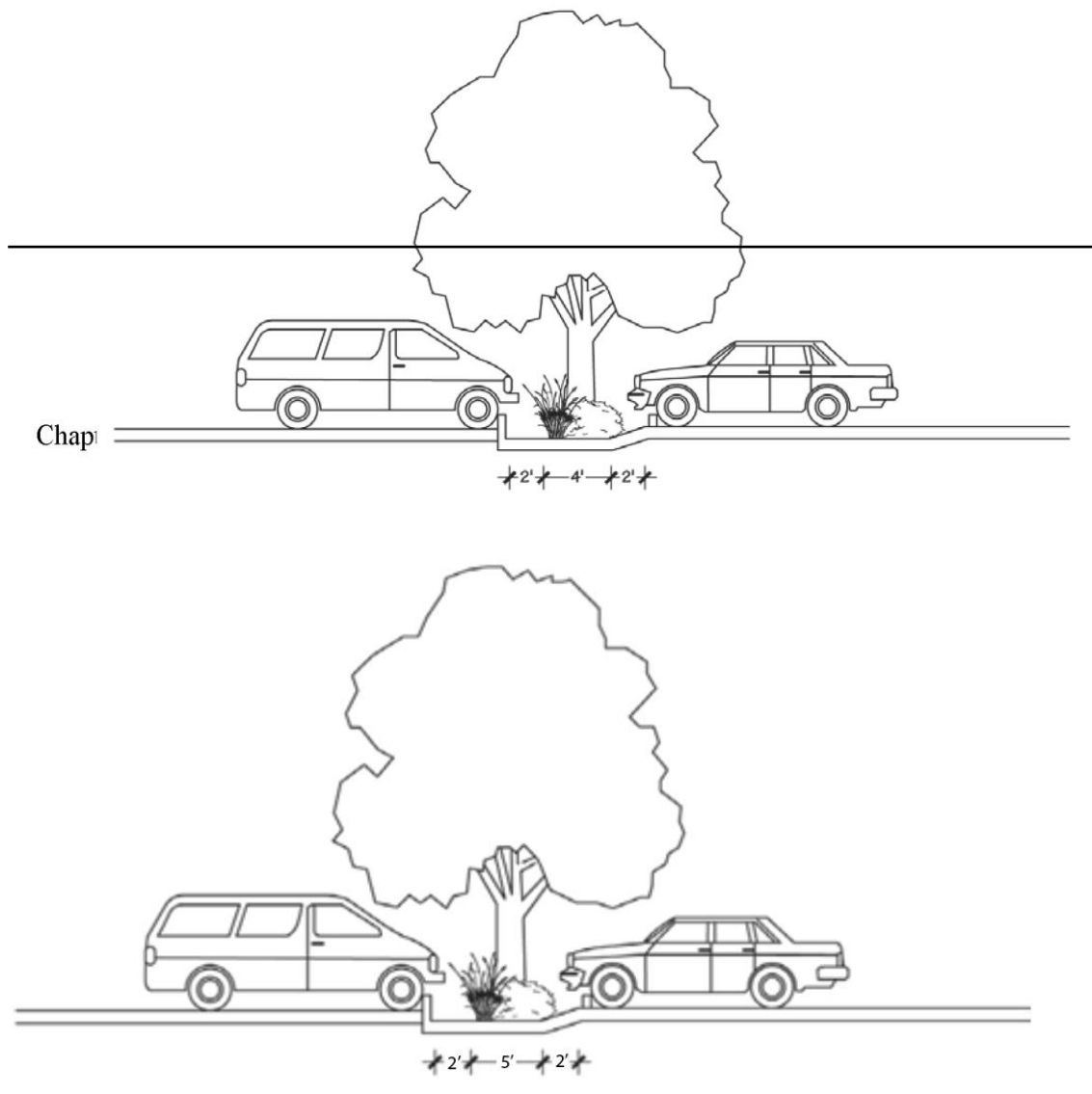


TABLE 806-7. MINIMUM OFF-STREET PARKING AREA TURNAROUND DIMENSIONS

Aisle Width A	Turnaround Dimensions		
	B	C	D
24 ft. or less	15 ft.	9 ft.	6 ft.
25 ft.	15 ft.	9 ft.	5 ft.
26 ft.	15 ft.	9 ft.	4 ft.
27 ft.	15 ft.	9 ft.	3 ft.
28 ft.	15 ft.	9 ft.	2 ft.
29 ft.	15 ft.	9 ft.	1 ft.
30 ft. or more	15 ft.	9 ft.	0 ft.

- (g) *Grade.* Off-street parking and vehicle use areas shall not exceed a maximum grade of ten percent. Ramps shall not exceed a maximum grade of 15 percent.
- (h) *Surfacing.* Off-street parking and vehicle use areas shall be paved with a hard surface material meeting the Public Works Design Standards; provided, however, up to two feet of the front of a parking space may be landscaped with ground cover plants (see Figure 806-10). Such two-foot landscaped area may count towards meeting interior off-street parking area landscaping requirements when provided abutting a landscape island or planter bay with a minimum width of five feet, but shall not count towards meeting perimeter setbacks and landscaping requirements. Paving is not required for:
 - (1) Vehicle storage areas within the IG zone.
 - (2) Temporary and seasonal gravel off-street parking areas, approved pursuant to SRC chapter 701.
 - (3) Gravel off-street parking areas, approved through a conditional use permit.

FIGURE 806-10. LANDSCAPED FRONT PORTION OF PARKING STALL



- (i) *Drainage.* Off-street parking and vehicle use areas shall be adequately designed, graded, and drained according to the Public Works Design Standards, or to the approval of the Director.
- (j) *Bumper guards or wheel barriers.* Off-street parking and vehicle use areas shall include bumper guards or wheel barriers so that no portion of a vehicle will overhang or project into required setbacks and landscaped areas, pedestrian accessways, streets or alleys, or abutting property; provided, however, bumper guards or wheel barriers are not required for:
 - (1) Vehicle storage areas.
 - (2) Vehicle sales display areas.
- (k) *Off-street parking area striping.* Off-street parking areas shall be striped in conformance with the off-street parking area dimension standards set forth in Table 806-6; provided, however, off-street parking area striping shall not be required for:
 - (1) Vehicle storage areas.
 - (2) Vehicle sales display areas.
 - (3) Temporary and seasonal gravel off-street parking areas, approved pursuant to SRC chapter 701.
 - (4) Gravel off-street parking areas, approved through a conditional use permit.
- (l) *Marking and signage.*
 - (1) *Off-street parking and vehicle use area circulation.* Where directional signs and pavement markings are included within an off-street parking or vehicle use area to control vehicle movement, such signs and marking shall conform to the Manual of Uniform Traffic Control Devices.
 - (2) *Compact parking.* Compact parking spaces shall be clearly marked indicating the spaces are reserved for compact parking only.
 - (3) *Carpool and vanpool parking.* Carpool and vanpool parking spaces shall be posted with signs indicating the spaces are reserved for carpool or vanpool use only before 9:00 a.m. on weekdays.
- (m) *Lighting.* Lighting for off-street parking and vehicle use areas shall not shine or reflect onto adjacent residentially zoned property, or property used for uses or activities falling under household living, or cast glare onto the street.
- ~~(n) *Off-street parking area screening.* Off-street parking areas with more than six spaces shall be screened from abutting residentially zoned property, or property used for uses or activities falling under household living, by a minimum six-foot tall sight-obscuring fence, wall, or hedge; provided, however, screening is not required for vehicle storage areas within the IG zone.~~
- (n) *Additional standards for new off-street surface parking areas more than one-half acre in size.* When a total of more than one-half acre of new off-street surface parking is proposed on one or more lots within a development site, the lot(s) proposed for development shall comply with the additional standards in this subsection. For purposes of these standards, the area of an off-street surface parking area is the sum of all areas within the perimeter of the off-street parking area, including parking spaces, aisles, planting islands, corner areas, and curbed areas, but not including interior driveways and off-street loading areas.
 - (1) *Climate mitigation.* Except for development that includes a public building as defined in OAR 330-135-0200 that must otherwise comply with Chapter 330, Division 135 of the Oregon Administrative Rules, development that includes a total of more than one-half acre of new off-street surface parking shall provide one or more of the following climate mitigation measures, which may be used in combination. When used in combination, each climate mitigation measure shall be counted as a proportion of the total amount of mitigation required, as shown in Figure 806-11. (Example: A development with one half acre of new off-street surface parking, including 80 parking spaces, may provide solar power generation infrastructure of 20

kilowatts; thereby meeting 50 percent of the total amount of mitigation required. The remainder may be accomplished by providing tree canopy area covering 20 percent of the new off-street parking and vehicle use areas; thereby meeting the remaining 50 percent of the total amount of mitigation required.) This requirement cannot be adjusted or varied.

FIGURE 806-11. FORMULAS FOR CALCULATING CLIMATE MITIGATION

Tree canopy:

$$\left(\frac{1}{\text{area of the parking lot} \times 0.4} \right) \div \left(\frac{1}{\text{area of tree canopy provided}} \right) \times 100 = \text{\% of mitigation requirement met via tree canopy}$$

+

Solar Power Generation:

$$\left(\frac{1}{\text{number of parking spaces}} \right) \div \left(\frac{1}{\text{kilowatts of solar} \times 0.5} \right) \times 100 = \text{\% of mitigation requirement met via solar power generation}$$

+

Payment in Lieu:

$$\left(\frac{1}{\text{number of parking spaces}} \right) \div \left(\frac{1}{\text{number of spaces offset by payment in lieu}} \right) \times 100 = \text{\% of mitigation requirement met via payment in lieu}$$

=

Total percentage of mitigation requirement met

- (A) Solar power generation. On-site solar power generation infrastructure shall be provided with a capacity of at least 0.5 kilowatts per new off-street parking space. The solar power generation infrastructure shall be located on the lot(s) proposed for development but need not be located in parking or vehicle use areas.
- (B) Payment into City's Equitable Renewable Energy Fund. A payment shall be made into the City's Equitable Renewable Energy Fund at a rate of not less than \$1500 per parking space and tied to inflation. The per parking space fee, adopted through Ordinance Bill No. [insert ordinance number], effective [insert effective date], shall increase by an amount equal to any percentage increase in the Consumer Price Index for Urban Wage Earners and Clerical Workers for the Portland-Salem, Oregon region effective on July 1 of each year, unadjusted for seasonal variations, as determined by the Bureau of Labor Statistics of the Department of Labor.
- (C) Increased tree canopy coverage. Increased on-site tree canopy area shall be provided, in conformance with the standards included under subsection (n)(3) of this section, covering at least 40 percent of new off-street parking and vehicle use areas in no more than 15 years. For purposes of this calculation, paved areas used for loading, outdoor storage of goods and materials, and solid waste services are not included in the off-street parking and vehicle use area.

(2) Provision of tree canopy. Development that includes a total of more than one-half acre of new off-street surface parking shall provide tree canopy in conformance with one or more of the following:

(A) Trees along driveways. Trees shall be provided along both sides of driveways in conformance with the standards included under subsection (n)(3) of this section; or

(B) Tree canopy coverage. On-site tree canopy area shall be provided, in conformance with the standards included under subsection (n)(3) of this section, covering at least 30 percent of new off-street surface parking and vehicle use areas in no more than 15 years. For purposes of this calculation, paved areas used for loading, outdoor storage of goods and materials, and solid waste services are not included in the off-street parking and vehicle use area.

(3) Tree canopy standards. To ensure new off-street surface parking totaling more than one-half acre in size meets minimum tree canopy coverage requirements, new trees shall be planted and/or existing trees shall be preserved in conformance with the following standards:

(A) Expected tree canopy area.

(i) Expected on-site tree canopy area shall be based on the standards set forth in Table 806-7.

(ii) New trees that are planted shall be selected from Table 806-7. When a tree proposed to be planted is not identified in Table 806-7, the tree may be approved by the Planning Administrator if it is a native, drought resistant, species that will provide tree canopy area commensurate with either large or small trees as specified in Table 806-7.

(iii) Existing trees that are preserved may be included in expected tree canopy area, regardless of species, so long as they conform to the other standards of this subsection. Mature trees 15 years of age or older may be counted with their existing canopy area at the time of application. Immature trees shall be categorized as either small or large trees based on how their species is identified in Table 806-7. Immature trees of a species not listed in Table 806-7 shall be categorized by the Planning Administrator as either small or large based on the average spread of the species at maturity.

(iv) Each tree meeting the requirements of this subsection may be counted toward the total expected tree canopy area so long as the trunk of each tree is located within 10 feet of the parking area.

(v) Exclusions to expected tree canopy area. The following portions of tree canopy shall not be counted as part of the expected tree canopy area:

(aa) Where trees are planted in such proximity that their expected tree canopy area at 15 years will overlap by more than five linear feet, portions of the expected tree canopy area exceeding five feet of overlap shall not count toward the expected tree canopy coverage area.

(bb) Portions of expected tree canopy that overlap with any portion of an existing or proposed building shall not be counted for the purposes of meeting tree canopy requirements.

(B) Tree planting standards. Trees provided to meet tree canopy coverage requirements shall be:

(i) Planted in such proximity that they form a continuous canopy within 15 years of planting based on the expected tree canopy area of the trees set forth in Table 806-7, except where interrupted by vehicle use areas, solid waste service areas, buildings, power lines, stormwater infrastructure, and children's play areas;

- (ii) Planted in planting islands containing a minimum of three trees per planting island and the minimum required soil amount per tree type specified in Table 806-7;
- (iii) Planted to ensure that no more than 20 percent of their expected canopy overlaps with existing or proposed buildings;
- (iv) Not less than 1.5 inch caliper in size at the time of planting; and
- (v) Planted and maintained to meet, at minimum, the standards in the 2021 ANSI A300 handbook.

(C) Tree Location/Utility Coordination. Coordination shall be demonstrated with the local electric utility to ensure the compatibility of tree canopy and root systems with planned and existing utility infrastructure.

TABLE 806-7. TREE PLANTING STANDARDS FOR CALCULATION OF ON-SITE TREE CANOPY				
<u>Tree Type</u>	<u>Tree Species</u>	<u>Expected 15-Year Tree Canopy Diameter</u>	<u>Soil Requirements</u>	
			<u>Minimum Soil Volume</u>	<u>Minimum Soil Depth</u>
<u>Small Trees</u>	<u>American hornbeam</u> <u>American yellowwood</u> <u>Bald cypress</u> <u>Black gum</u> <u>Bloodgood Japanese maple</u> <u>Cascara</u> <u>Chinese pistache</u> <u>Dura heat river birch</u> <u>Eastern redbud</u> <u>European hornbeam</u> <u>Frontier elm</u> <u>Golden rain tree</u> <u>Natchez crape myrtle</u> <u>Oregon white oak</u> <u>Parrotia, Persian ironwood</u> <u>Silver linden</u> <u>Silverleaf oak</u> <u>Yoshino cherry</u>	<u>35 ft.</u>	<u>1,000 cubic feet</u>	<u>2 ft.</u>
<u>Large Trees</u>	<u>Accolade elm</u> <u>Chinese elm</u> <u>Hackberry</u> <u>Holly oak</u> <u>Honey locust</u> <u>London plane tree</u> <u>Ponderosa pine</u> <u>Red oak</u> <u>Scarlet oak</u> <u>Swamp white oak</u>	<u>50 ft.</u>	<u>1,500 cubic feet</u>	<u>2 ft.</u>

	<u>Willow oak</u>			
	<u>Zelkova</u>			

Sec. 806.040. Driveway development standards for uses or activities other than single family, two family, three family, or four family.

Unless otherwise provided under the UDC, driveways for uses or activities other than single family, two family, three family, or four family shall be developed and maintained as provided in this section.

- (a) *Access.* Off-street parking and vehicle use areas shall have either separate driveways for ingress and egress, a single driveway for ingress and egress with an adequate turnaround that is always available, or a loop to the single point of access. The driveway approaches to the driveways shall conform to SRC chapter 804.
- (b) *Location.* Driveways shall not be located within required setbacks except where:
 - (1) The driveway provides direct access to the street, alley, or abutting property.
 - (2) The driveway is a shared driveway located over the common lot line and providing access to two or more uses.
- (c) *Setbacks and landscaping.*
 - (1) *Perimeter setbacks and landscaping, generally.* Perimeter setbacks and landscaping as set forth in this subsection shall be required for driveways abutting streets and abutting interior front, side, and rear property lines; provided, however, perimeter setbacks and landscaping are not required where:
 - (A) The driveway provides direct access to the street, alley, or abutting property.
 - (B) The driveway is a shared driveway located over the common lot line and providing access to two or more uses.
 - (2) *Perimeter setbacks and landscaping abutting streets.* Unless a greater setback is required elsewhere within the UDC, driveways abutting a street shall be setback and landscaped according to the off-street parking and vehicle use area perimeter setbacks and landscaping standards set forth under SRC 806.035(c)(2).
 - (3) *Perimeter setbacks and landscaping abutting interior front, side, and rear property lines.* Unless a greater setback is required elsewhere within the UDC, driveways abutting an interior front, side, or rear property line shall be setback a minimum of five feet. The setback shall be landscaped according to the Type A standard set forth in SRC chapter 807.
- (d) *Dimensions.* Driveways shall conform to the minimum width set forth in Table 806-78.

TABLE 806-78. MINIMUM DRIVEWAY WIDTH		
Type of Driveway	Width	Inside Radius of Curves & Corners
One-way driveway	12 ft.	25 ft., measured at curb or pavement edge

Two-way driveway	22 ft.	25 ft., measured at curb or pavement edge
------------------	--------	---

- (e) *Surfacing.* All driveways, other than access roads required by the Public Works Design Standards to provide access to City utilities, shall be paved with a hard surface material meeting the Public Works Design Standards. Access roads required by the Public Works Design Standards to provide access to City utilities shall be an all-weather surface material meeting the Public Works Design Standards; provided, however, the first ten feet of the access road leading into the property, as measured from the property line, shall be paved with a hard surface material.
- (f) *Drainage.* Driveways shall be adequately designed, graded, and drained according to the Public Works Design Standards, or to the approval of the Director.
- (g) *"No Parking" signs.* Driveways shall be posted with one "no parking" sign for every 60 feet of driveway length, but in no event shall less than two signs be posted.

Sec. 806.055. Amount of bicycle parking.

- (a) *Minimum required bicycle parking.* Unless otherwise provided under the UDC, bicycle parking shall be provided in amounts not less than those set forth in Table 806-89.

TABLE 806-89. BICYCLE PARKING			
Use	Minimum Number of Spaces Required^{(1), (2)}	Maximum Percentage of Long-Term Spaces Allowed⁽³⁾	Limitations & Qualifications
Household Living			
Single-family	None	N/A	
Two family			
Three family			
Four family			
Multiple family	None	N/A	Applicable to cottage clusters.
	1 space per dwelling unit	100%	
Group Living			

Room and board facilities	The greater of 4 spaces or 1 space per 50 rooms.	100%	
Residential care	The greater of the following: 4 spaces; or 1 per 3,500 sq. ft. for first 50,000 sq. ft.; plus 1 per 7,000 sq. ft. for 50,000 to 100,000 sq. ft.; plus 1 per 14,000 sq. ft. for remaining square footage over 100,000 sq. ft.	100%	
Nursing care	1 per 30 beds	75%	
Lodging			
Short-term commercial lodging	The greater of 4 spaces or 1 space per 50 rooms.	75%	
Long-term commercial lodging			
Nonprofit shelters	The greater of the following: 4 spaces; or 1 per 3,500 sq. ft. for first 50,000 sq. ft.; plus 1 per 7,000 sq. ft. for 50,000 to 100,000 sq. ft.; plus 1 per 14,000 sq. ft. for remaining square footage over 100,000 sq. ft.	75%	
Retail Sales and Service			
Eating and drinking establishments	The greater of 4 spaces or 1 space per 1,000 sq. ft.	25%	
Retail sales	The greater of the following:	25%	

	4 spaces; or 1 per 10,000 sq. ft. for first 50,000 sq. ft.; plus 1 per 20,000 sq. ft. for 50,000 to 100,000 sq. ft.; plus 1 per 30,000 sq. ft. for remaining square footage over 100,000 sq. ft.		
Personal services	1 per 10,000 sq. ft.	25%	Applicable to laundry, dry cleaning, and garment services.
	The greater of 4 spaces or 1 space per 3,500 sq. ft.	25%	Applicable to all other personal services.
Postal services and retail financial services	The greater of 4 spaces or 1 space per 3,000 sq. ft.	25%	
Shopping center	The greater of 4 spaces or 1 space per 5,000 sq. ft.	25%	
Business and Professional Services			
Office	The greater of the following: 4 spaces; or 1 per 3,500 sq. ft. for first 50,000 sq. ft.; plus 1 per 7,000 sq. ft. for 50,000 to 100,000 sq. ft.; plus 1 per 14,000 sq. ft. for remaining square footage over 100,000 sq. ft.	25%	
Laboratory research and testing			
Office complex			
Audio/visual media production	The greater of the following: 4 spaces; or 1 per 10,000 sq. ft. for first 50,000 sq. ft.; plus 1 per 20,000 sq. ft. for 50,000 to 100,000	25%	Applicable to broadcasting studios.

	sq. ft.; plus 1 per 30,000 sq. ft. for remaining square footage over 100,000 sq. ft.		
	The greater of 4 spaces or 1 per 3,500 sq. ft.	25%	Applicable to all other audio/visual media production.
Motor Vehicle, Trailer, and Manufactured Dwelling Sales and Service			
Motor vehicle and manufactured dwelling and trailer sales	1 per 9,000 sq. ft.	0%	
Motor vehicle services			
Taxicabs and car services			
Heavy vehicle and trailer sales			
Heavy vehicle and trailer service and storage			
Commercial parking	1 per 30 vehicle parking spaces	75%	
Park-and-ride facilities			
Recreation, Entertainment, and Cultural Services and Facilities			
Commercial entertainment—indoor	The greater of 4 spaces or 1 space per 50 seats or 100 feet of bench length	25%	Applicable to theaters.
	The greater of 4 spaces or 1 space per court.	25%	Applicable to tennis, racquetball, and handball courts.

	The greater of 4 spaces or 1 space per 500 sq. ft.	25%	Applicable to all other commercial entertainment—indoor.
Commercial entertainment—outdoor	The greater of 4 spaces or 1 space per court	25%	Applicable to tennis, racquetball, and handball courts.
	4	25%	Applicable to golf courses.
	None	N/A	Applicable to drive-in movie theaters.
	The greater of 4 spaces or 1 space per 30 vehicle parking spaces	25%	Applicable to all other commercial entertainment—outdoor.
Major event entertainment	The greater of 4 spaces or 1 space per 50 seats or 100 ft. of bench length	25%	
Recreational and cultural community services	4	25%	Applicable to golf courses.
	The greater of the following: 4 spaces; or 1 per 3,500 sq. ft. for first 50,000 sq. ft.; plus 1 per 7,000 sq. ft. for 50,000 to 100,000 sq. ft.; plus 1 per 14,000 sq. ft. for remaining square footage over 100,000 sq. ft.	25%	Applicable to all other indoor recreational and cultural community services.
	The greater of 4 spaces or 1 space per 30 vehicle parking spaces.	25%	Applicable to all other outdoor recreational and cultural community services.
Parks and open space	The greater of 4 spaces or 1 space per 30 vehicle parking spaces.	0%	

Nonprofit membership assembly	1 per 30 vehicle parking spaces.	0%	
Religious assembly			
Health Services			
Medical centers/hospitals	The greater of 4 spaces or 1 per 30 beds	75%	
Outpatient medical services and laboratories	The greater of 4 spaces or 1 per 3,500 sq. ft.	75%	
Education Services			
Day care	4	100%	
Basic education	2 per classroom	25%	
Post-secondary and adult education	The greater of the following: 4 spaces; or 1 per 3,500 sq. ft. for first 50,000 sq. ft.; plus 1 per 7,000 sq. ft. for 50,000 to 100,000 sq. ft.; plus 1 per 14,000 sq. ft. for remaining square footage over 100,000 sq. ft.	25%	Applicable to vocational and trade schools.
	The greater of 4 spaces or 1 per 10,000 sq. ft.	25%	Applicable to all other post-secondary and adult education.
Civic Services			
Governmental services	1 per 5,000 sq. ft.	25%	
Social services	The greater of the following: 4 spaces; or 1 per 3,500 sq. ft. for first	25%	

	50,000 sq. ft.; plus 1 per 7,000 sq. ft. for 50,000 to 100,000 sq. ft.; plus 1 per 14,000 sq. ft. for remaining square footage over 100,000 sq. ft.		
Governmental maintenance services and construction	4	100%	
Public Safety			
Emergency services	None	N/A	Applicable to ambulance stations.
	1 per 5,000 sq. ft.	25%	Applicable to all other emergency services.
Detention facilities	1 per 50 beds	75%	
Military installations	1 per 5,000 sq. ft.	100%	
Funeral and Related Services			
Cemeteries	The greater of the following: 4 spaces; or 1 per 3,500 sq. ft. for first 50,000 sq. ft.; plus 1 per 7,000 sq. ft. for 50,000 to 100,000 sq. ft.; plus 1 per 14,000 sq. ft. for remaining square footage over 100,000 sq. ft.	0%	
Funeral and cremation services	1 per 50 seats or 100 feet of bench length in the chapel	75%	
Construction Contracting, Repair, Maintenance, and Industrial Services			

Building and grounds services and construction contracting	4	100%	
General repair services	The greater of the following: 4 spaces; or 1 per 3,500 sq. ft. for first 50,000 sq. ft.; plus 1 per 7,000 sq. ft. for 50,000 to 100,000 sq. ft.; plus 1 per 14,000 sq. ft. for remaining square footage over 100,000 sq. ft.	50%	
Cleaning plants	1 per 10,000 sq. ft.	100%	
Industrial services	The greater of the following: 4 spaces; or 1 per 10,000 sq. ft. for first 50,000 sq. ft.; plus 1 per 20,000 sq. ft. for 50,000 to 100,000 sq. ft.; plus 1 per 30,000 sq. ft. for remaining square footage over 100,000 sq. ft.	100%	
Wholesale Sales, Storage, and Distribution			
General wholesaling	1 per 15,000 sq. ft.	100%	
Heavy wholesaling			
Warehousing and distribution	The greater of the following: 4 spaces; or 1 per 10,000 sq. ft. for first 50,000 sq. ft.; plus 1 per 20,000 sq. ft. for 50,000 to 100,000 sq. ft.; plus 1 per 30,000 sq. ft. for	100%	

	remaining square footage over 100,000 sq. ft.		
Self-service storage	None	N/A	
Manufacturing			
General manufacturing	The greater of the following: 4 spaces; or: 1 per 10,000 sq. ft. for first 50,000 sq. ft.; plus 1 per 20,000 sq. ft. for 50,000 to 100,000 sq. ft.; plus 1 per 30,000 sq. ft. for remaining square footage over 100,000 sq. ft.	75%	
Heavy manufacturing			
Printing			
Transportation Facilities			
Aviation facilities	None	[N/A]	
Passenger ground transportation facilities	The greater of the following: 4 spaces; or: 1 per 10,000 sq. ft. for first 50,000 sq. ft.; plus 1 per 20,000 sq. ft. for 50,000 to 100,000 sq. ft.; plus 1 per 30,000 sq. ft. for remaining square footage over 100,000 sq. ft.	75%	
Marine facilities	2	0%	Applicable to marinas.
	The greater of the following: 4 spaces; or: 1 per 10,000 sq. ft. for first 50,000 sq. ft.; plus 1 per 20,000 sq. ft. for 50,000 to 100,000 sq. ft.; plus 1 per	75%	Applicable to all other marine facilities.

	30,000 sq. ft. for remaining square footage over 100,000 sq. ft.		
Utilities			
Basic utilities	The greater of the following: 4 spaces; or: 1 per 10,000 sq. ft. for first 50,000 sq. ft.; plus 1 per 20,000 sq. ft. for 50,000 to 100,000 sq. ft.; plus 1 per 30,000 sq. ft. for remaining square footage over 100,000 sq. ft.	100%	
Drinking water treatment facilities			
Power generation facilities			
Data center facilities			
Waste related facilities			
Fuel dealers			
Wireless communication facilities	None	N/A	
Mining and Natural Resource Extraction			
Petroleum and natural gas production	4	100%	
Surface mining			
Farming, Forestry, and Animal Services			
Agriculture	2	50%	Applicable when retail sales are involved.
Forestry			
Agriculture and forestry services	The greater of the following: 4 spaces; or: 1 per 10,000 sq. ft. for first 50,000 sq. ft.; plus 1 per 20,000 sq. ft. for 50,000 to 100,000 sq. ft.; plus 1 per 30,000 sq. ft. for	100%	

	remaining square footage over 100,000 sq. ft.		
Keeping of livestock and other animals	2	50%	Applicable when retail sales are involved.
Animal services			
Other Uses			
Accessory short-term rentals	None	N/A	
Temporary uses	Per SRC chapter 701	Per SRC chapter 701	
Home occupations	None	N/A	
Accessory dwelling unit	None	N/A	
(1) Unless otherwise provided, when required bicycle parking is expressed in terms of a number of spaces per a square footage, the square footage shall equal the gross floor area.			
(2) The minimum bicycle parking spaces required in this table shall be developed as short-term spaces except when the applicant chooses to designate an allowed percentage of those spaces as long-term bicycle parking spaces.			
(3) The maximum percentage of long-term bicycle parking spaces is based only on the minimum required number of bicycle parking spaces, not the actual number of bicycle parking spaces provided.			

- (b) *Long-term bicycle parking.* Long-term bicycle parking may be provided to satisfy a percentage of the minimum bicycle parking spaces required under this chapter. Such long-term bicycle parking shall not exceed the amounts set forth in Table 806-89. The maximum percentage of long-term bicycle parking allowed is based solely on the minimum number of bicycle parking spaces required. This standard shall not be construed to prohibit the provision of additional long-term bicycle parking spaces provided the minimum number of required spaces is met. *(Example: A restaurant requiring a minimum of four bicycle parking spaces may, but is not required to, designate one of the required spaces as a long-term space. Additional short-term and long-term spaces may be provided as long as the minimum required three short-term spaces are maintained).*

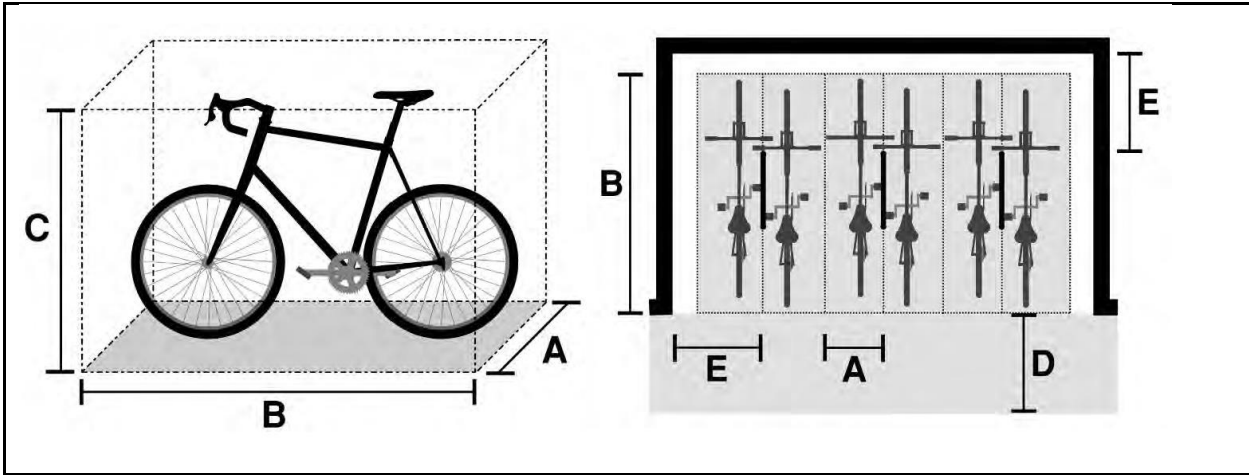
Sec. 806.060. Bicycle parking development standards.

Unless otherwise provided under the UDC, bicycle parking shall be developed and maintained as set forth in this section. The standards set forth in this section shall not apply to City approved bike share stations which utilize bike docking stations.

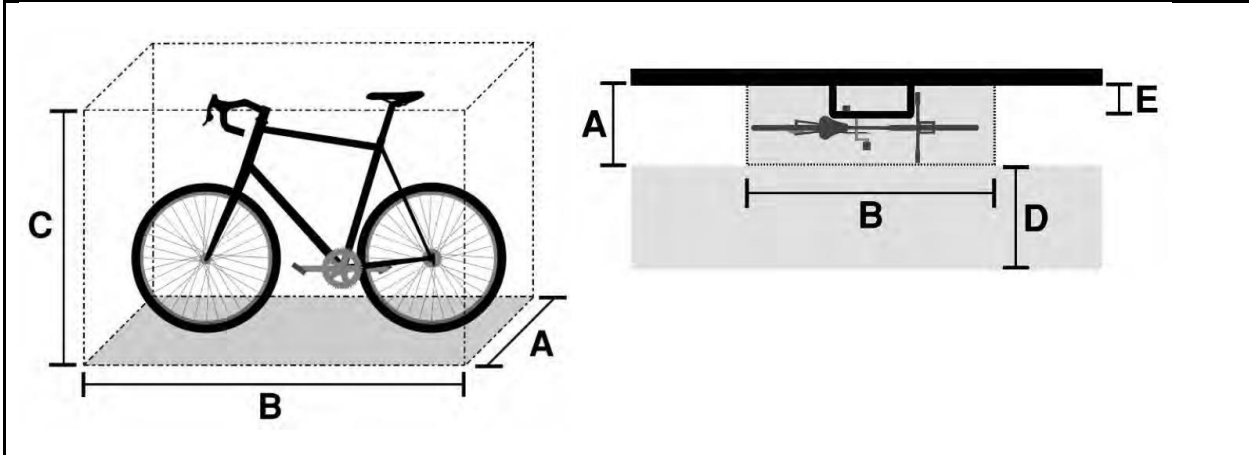
- (a) *Location.*
- (1) *Short-term bicycle parking.* Short-term bicycle parking shall be located outside a building within a convenient distance of, and clearly visible from, the primary building entrance. In no event shall bicycle parking be located more than 50 feet from the primary building entrance, as measured along a direct pedestrian access route.
 - (2) *Long-term bicycle parking.*
 - (A) *Generally.* Long-term bicycle parking shall be located:
 - (i) Within a building, on the ground floor or on upper floors when the bicycle parking areas are easily accessible by an elevator; or
 - (ii) On-site, outside of a building, in a well-lighted secure location that is sheltered from precipitation and within a convenient distance of the primary entrance.
 - (B) *Long-term bicycle parking for residential uses.* Long-term bicycle parking spaces for residential uses shall be located within:
 - (i) A residential dwelling unit;
 - (ii) A lockable garage;
 - (iii) A restricted access lockable room serving an individual dwelling unit or multiple dwelling units;
 - (iv) A lockable bicycle enclosure; or
 - (v) A bicycle locker.
 - (C) *Long-term bicycle parking for non-residential uses.* Long-term bicycle parking spaces for non-residential uses shall be located within:
 - (i) A restricted access lockable room;
 - (ii) A lockable bicycle enclosure; or
 - (iii) A bicycle locker.
- (b) *Access.* All bicycle parking areas shall have direct and accessible access to the public right-of-way and the primary building entrance that is free of obstructions and any barriers, such as curbs or stairs, which would require users to lift their bikes in order to access the bicycle parking area.
- (c) *Dimensions.* All bicycle parking areas shall meet the following dimension requirements:
- (1) *Bicycle parking spaces.* Bicycle parking spaces shall conform to the minimum dimensions set forth in Table 806-910.
 - (2) *Access aisles.* Bicycle parking spaces shall be served by access aisles conforming to the minimum widths set forth in Table 806-910. Access aisles serving bicycle parking spaces may be located within the public right-of-way.

TABLE 806-910. MINIMUM BICYCLE PARKING SPACE & ACCESS DIMENSIONS

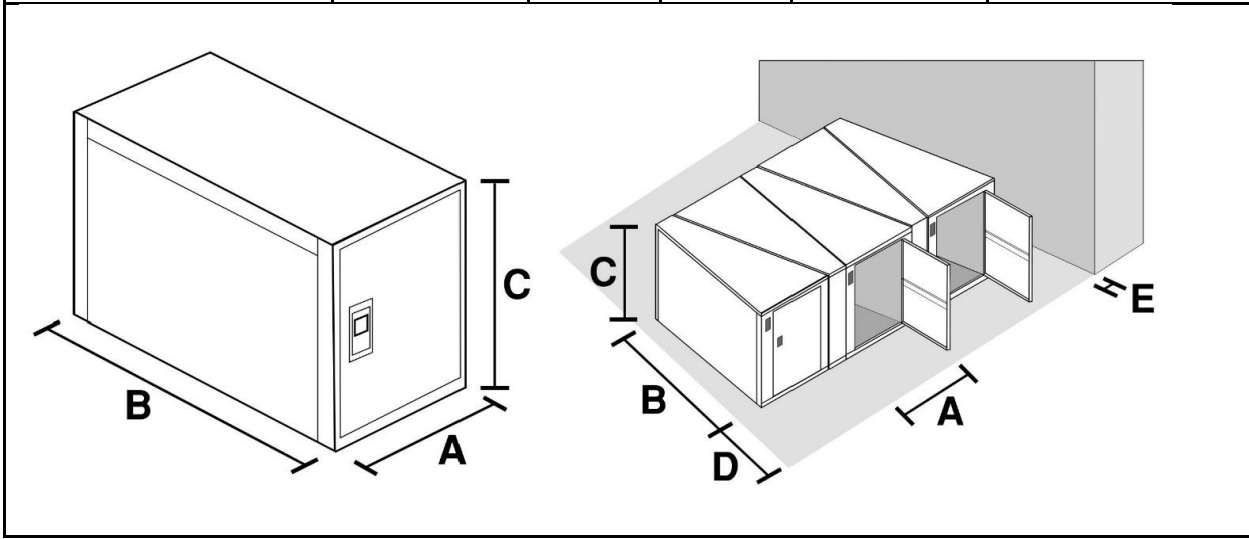
Space Type	Space Width A	Space Length B	Space Height C	Access Aisle Width D	Clearance Between Rack & Wall E
Horizontal Spaces⁽¹⁾					
Standard	2 ft.	6 ft.	4 ft.	4 ft.	2 ft.
Side-by-side ⁽²⁾	1.5 ft.				



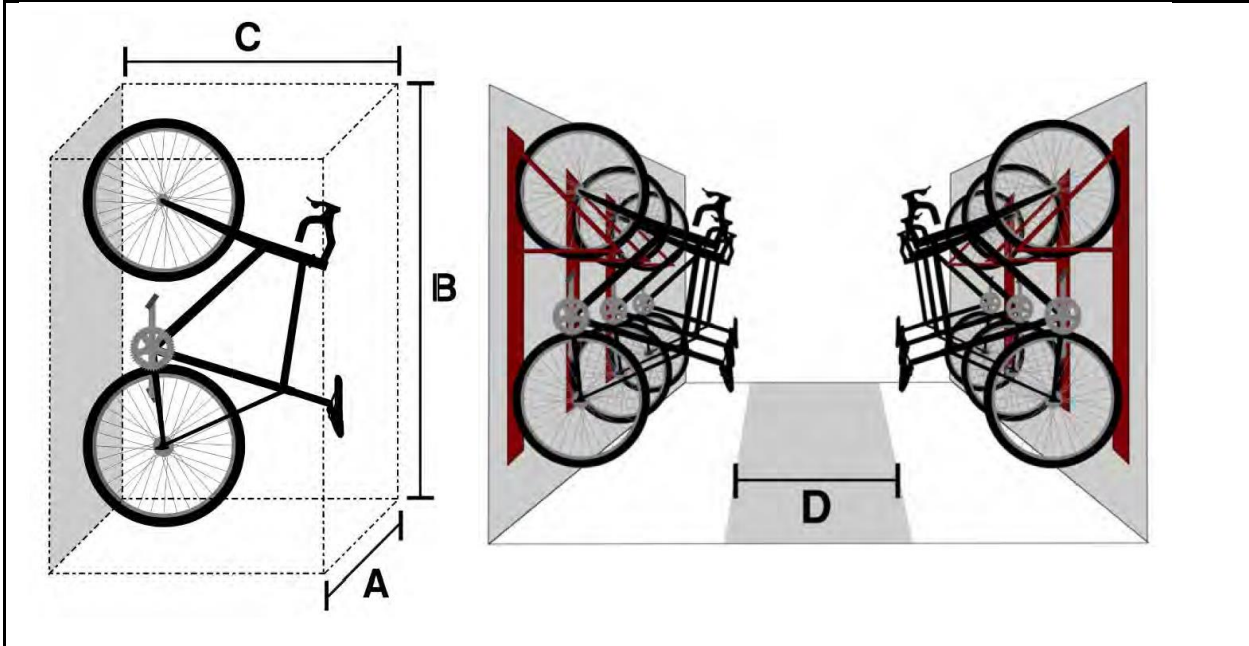
Wall mounted	2 ft.	6 ft.	4 ft.	4 ft.	1 ft.
--------------	-------	-------	-------	-------	-------



Bicycle locker (standard)	2 ft.	6 ft.	4 ft.	4 ft.	N/A
Bicycle locker (pie shaped)	30 in. (at widest end)				



Vertical Spaces					
Standard	2 ft.	6 ft.	4 ft.	5 ft.	N/A
Side-by-side ⁽²⁾	1.5 ft.				



Limitations and Qualifications

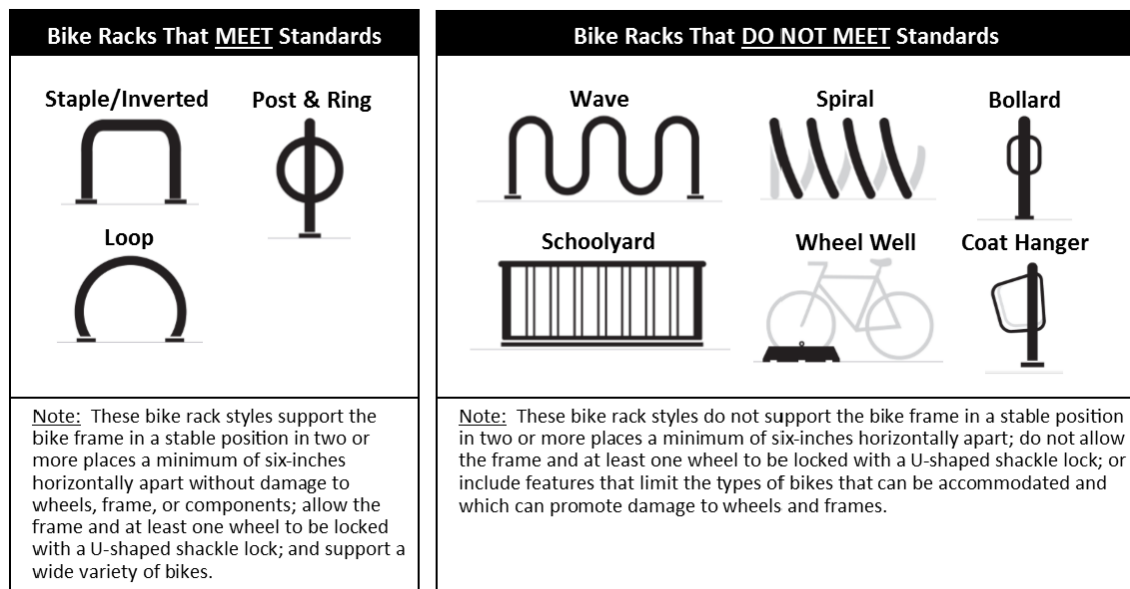
(1) For horizontal spaces, the bike rack shall be centered along the long edge of the bicycle parking space.

(2) Applies where bike racks are located side-by-side. For vertical spaces, the alternative 1.5 ft. space width requires a minimum vertical stagger of 8 inches between each space.

- (d) *Surfacing.* Where bicycle parking is located outside a building, the bicycle parking area shall consist of a hard surface material, such as concrete, asphalt pavement, pavers, or similar material, meeting the Public Works Design Standards.
- (e) *Bicycle racks.* Where bicycle parking is provided in racks, the racks may be horizontal or vertical racks mounted to the ground, floor, or wall. Bicycle racks shall meet the following standards:
 - (1) Racks must support the bicycle in a stable position.
 - (A) For horizontal racks, the rack must support the bicycle frame in a stable position in two or more places a minimum of six inches horizontally apart without damage to the wheels, frame, or components.
 - (B) For vertical racks, the rack must support the bicycle in a stable vertical position in two or more places without damage to the wheels, frame, or components.
 - (2) Racks must allow the bicycle frame and at least one wheel to be locked to the rack with a high security, U-shaped shackle lock;
 - (3) Racks shall be of a material that resists cutting, rusting, and bending or deformation; and

- (4) Racks shall be securely anchored.
- (5) Examples of types of bicycle racks that do, and do not, meet these standards are shown in Figure 806-11.
- (f) *Bicycle lockers.* Where bicycle parking is provided in lockers, the lockers shall meet the following standards:
 - (1) Lockers shall conform to the minimum dimensions set forth in Table 806-910.
 - (2) Lockers shall be served by an access aisle conforming to the minimum width set forth in Table 806-9-10 in front of each locker opening.
 - (3) Lockers shall be securely anchored.

FIGURE 806-11/806-12. EXAMPLES OF BIKE RACKS THAT DO AND DO NOT MEET STANDARDS



Sec. 806.075. Amount of off-street loading.

Unless otherwise provided under the UDC, off-street loading shall be provided in amounts not less than those set forth in Table 806-4011.

TABLE 806-11. MINIMUM OFF-STREET LOADING; DIMENSIONS					
Use Category/Use	Minimum Number of Spaces Required ⁽¹⁾	Dimensions			Limitations & Qualifications
		Width	Length	Height	
<p>Use:</p> <ul style="list-style-type: none"> ■ Single family ■ Two family 	None	N/A	N/A	N/A	

<ul style="list-style-type: none"> ■ Three family ■ Four family ■ Commercial parking ■ Park-and-ride facility ■ Parks and open space ■ Cemeteries ■ Basic utilities ■ Wireless communication facilities ■ Agriculture ■ Forestry ■ Accessory short-term rentals ■ Home occupations ■ Accessory dwelling units 						
<p><u>Use:</u></p> <ul style="list-style-type: none"> ■ Temporary uses 	Per SRC chapter 701	-	-	-		
<p><u>Use:</u></p> <ul style="list-style-type: none"> ■ Multiple family 	None	5 to 49 dwelling units	N/A	N/A	N/A	If a recreational or service building is provided, at least 1 of the required loading spaces shall be located in conjunction with the recreational or service building.
1	50 to 99 dwelling units	12 ft.	19 ft.	12 ft.		
2	100 to 199 dwelling units	12 ft.	19 ft.	12 ft.		
3	200 or more dwelling units	12 ft.	19 ft.	12 ft.		
<p><u>Use Category:</u></p> <ul style="list-style-type: none"> ■ Business and professional 	None	Less than 5,000 sq. ft.	N/A	N/A	N/A	

<p>services</p> <p>Use:</p> <ul style="list-style-type: none"> ■ Outpatient medical services and laboratories ■ Governmental services ■ Social services ■ Keeping of livestock and other animals ■ Animal services 	1	5,000 to 60,000 sq. ft.	12 ft.	19 ft.	12 ft.	
	2	60,001 to 250,000 sq. ft.	12 ft.	19 ft.	12 ft.	
	Additional spaces required	Greater than 250,000 sq. ft.	12 ft.	19 ft.	12 ft.	For each additional 100,000 square feet, or any portion thereof, of building area over 250,000 sq. ft., 1 additional loading space is required.
<p>Use Category:</p> <ul style="list-style-type: none"> ■ Group living ■ Lodging ■ Retail sales and service ■ Education services <p>Use:</p> <ul style="list-style-type: none"> ■ Commercial entertainment indoor ■ Commercial entertainment— outdoor ■ Major event entertainment ■ Recreation and cultural community services ■ Nonprofit membership assembly ■ Religious assembly ■ Medical centers/hospitals ■ Emergency services ■ Funeral and cremation services 	None	Less than 5,000 sq. ft.	N/A	N/A	N/A	
	1	5,000 to 60,000 sq. ft.	12 ft.	30 ft.	14 ft.	
	2	60,001 to 250,000 sq. ft.	12 ft.	30 ft.	14 ft.	
	Additional Spaces Required	Greater than 250,000 sq. ft.	12 ft.	30 ft.	14 ft.	For each additional 100,000 square feet, or any portion thereof, of building area over 250,000 sq. ft., 1 additional loading space is required.

<ul style="list-style-type: none"> ■ General repair services ■ Agriculture and forestry services 						
<p><u>Use Category:</u></p> <ul style="list-style-type: none"> ■ Wholesale sales, storage, and distribution ■ Manufacturing facilities ■ Transportation ■ Mining and natural resource extraction <p><u>Use:</u></p> <ul style="list-style-type: none"> ■ Motor vehicle and manufactured dwelling and trailer sales; ■ Motor vehicle services ■ Taxicabs and car services ■ Heavy vehicle and trailer sales ■ Heavy vehicle and trailer service and storage ■ Governmental maintenance services and construction ■ Detention facilities ■ Military installations ■ Building and grounds services and construction contracting ■ Cleaning plants ■ Industrial services ■ Drinking water treatment ■ Power generation facilities 	None	Less than 5,000 sq. ft.	N/A	N/A	N/A	
	1	5,000 to 100,000 sq. ft.	12 ft.	40 ft.	14 ft.	
	3	100,001 to 240,000 sq. ft.	12 ft.	40 ft.	14 ft.	
	5	240,001 to 320,000 sq. ft.	12 ft.	40 ft.	14 ft.	
	6	320,001 to 400,000 sq. ft.	12 ft.	40 ft.	14 ft.	
	7	400,000 to 490,000 sq. ft.	12 ft.	40 ft.	14 ft.	
	8	490,001 to 580,000 sq. ft.	12 ft.	40 ft.	14 ft.	
	9	580,001 to 670,000 sq. ft.	12 ft.	40 ft.	14 ft.	
	10	670,001 to 760,000 sq.	12 ft.	40 ft.	14 ft.	

<ul style="list-style-type: none"> ■ Data center facilities ■ Fuel dealers ■ Waste-related facilities 	Additional Spaces Required	Buildings greater than 760,000 sq. ft.	12 ft.	40 ft.	14 ft.	For each additional 100,000 square feet, or any portion thereof, of building area over 760,000 sq. ft., 1 additional loading space is required.
<p>⁽¹⁾ Unless otherwise provided, when required loading is expressed in terms of a number of spaces per a square footage, the square footage shall equal the gross floor area.</p>						

- (a) *Off-street parking used for loading.* An off-street parking area meeting the requirements of this chapter may be used in place of a required off-street loading space when the use or activity does not require a delivery vehicle which exceeds a maximum combined vehicle and load rating of 8,000 pounds and the off-street parking area is located within 25 feet of the building or the use or activity that it serves.

Sec. 806.080. Off-street loading development standards.

Unless otherwise provided under the UDC, off-street loading shall be developed and maintained as set forth in this section.

- (a) *Location.* Off-street loading areas shall not be located within required setbacks.
- (b) *Perimeter setbacks and landscaping.* Perimeter setbacks and landscaping, as set forth in this subsection, shall be required for off-street loading areas abutting streets and abutting interior front, side, and rear property lines. Perimeter setbacks and landscaping are not required for off-street loading areas abutting an alley.
 - (1) *Perimeter setbacks and landscaping abutting streets.* Unless a greater setback is required elsewhere within the UDC, off-street loading areas abutting a street shall be setback and landscaped according to the off-street parking and vehicle use area perimeter setback and landscaping standards set forth under SRC 806.035(c)(2).
 - (2) *Perimeter setbacks and landscaping abutting interior front, side, and rear property lines.* Unless a greater setback is required elsewhere within the UDC, off-street loading areas abutting an interior front, side, or rear property line shall be setback a minimum of five feet. The setback shall be landscaped according to the Type A landscaping standard of SRC chapter 807.
- (c) *Dimensions.* Loading areas shall conform to the minimum dimensions set forth in Table 806-4011.
- (d) *Maneuvering.* Off-street loading areas shall be of sufficient size, and all curves and corners of sufficient radius, to accommodate the safe operation of a delivery vehicle.
- (e) *Surfacing.* All loading areas shall be paved with a hard surface material meeting the Public Works Design Standards; provided, however, paving is not required for:
 - (1) Temporary and seasonal gravel loading areas, approved pursuant to SRC chapter 701.
 - (2) Gravel loading areas, approved through a conditional use permit.
- (f) *Drainage.* Loading areas shall be adequately designed, graded, and drained according to the Public Works Design Standards, or to the approval of the Director.
- (g) *Lighting.* Lighting for off-street loading areas shall not shine or reflect onto adjacent residentially zoned property, or property used for uses or activities falling under household living, or cast glare onto the street.

Sec. 807.020. - Landscaping plan and landscaping permit.

- (a) *Landscaping plan.* A landscaping plan is required for all building permit applications for development subject to the landscaping requirements of this chapter and all landscaping permit applications required under subsection (b) of this section.

Landscaping plans shall be of a size and form established by the Planning Administrator, and shall include the following:

- (1) Scale and north arrow.
- (2) Lot dimensions and footprint of structure(s).
- (3) A legend indicating the linear footage of perimeter setbacks abutting a street or right-of-way; the linear footage of perimeter setbacks not abutting a street or right-of-way; total building square footage; total square footage of the interior area of the off-street parking area, calculated per SRC 806.035(d)(2); and total number of parking spaces.
- (4) The location and size of plant materials, identified by common and botanical names, and their expected coverage within five years.

-
- (5) The type and location of landscaping features other than plant materials, including, but not limited to, wetlands, creeks, ponds, sculpture, and benches.
 - (6) Fence or wall materials, when screening is required under the UDC.
 - (7) Abutting land uses.
 - (8) The type, size, and location of:
 - (A) Existing trees, as defined under SRC chapter 808, existing trees less than ten inches dbh, and vegetation that will be retained to satisfy landscaping requirements of this chapter.
 - (B) Existing trees, as defined under SRC chapter 808, proposed for removal.
 - (9) Notwithstanding subsection ~~(b)~~(a)(8) of this section, where the development site is heavily wooded, only those trees that will be affected by the proposed development need to be sited accurately. The remaining trees may be shown on the plan in the general area of their distribution.
 - (10) An irrigation plan identifying the materials, size, and location of all components of the irrigation system.
 - (11) A two-year plant establishment schedule for:
 - (A) Landscaped areas where a permanent underground or drip irrigation system is not required because of the use of drought resistant vegetation; or
 - (B) New vegetation located within stormwater facilities.

(b) *Landscaping permit.*

- (1) *Applicability.* When development subject to the landscaping requirements in this chapter requires site plan review but a building permit application is not otherwise required, a landscaping permit as provided in this subsection shall be required.
- (2) *Procedure type.* A landscaping permit is processed as a Type I procedure under SRC chapter 300.
- (3) *Submittal requirements.* In lieu of submittal requirements for a Type I application under SRC chapter 300, an application for a landscaping permit shall include the following:
 - (A) A completed application form containing the following information:
 - (i) The names and addresses of the applicant(s), the owner(s) of the subject property, and any authorized representative(s) thereof;
 - (ii) The address or location of the subject property and its assessor's map and tax lot number;
 - (iii) The size of the subject property;
 - (iv) The comprehensive plan designation and zoning of the subject property;
 - (v) The type of application;
 - (vi) A brief description of the proposal; and
 - (vii) Signatures of the applicant(s), owner(s) of the subject property, and/or the duly authorized representative(s) thereof authorizing the filing of the application; and
 - (B) A landscaping plan in conformance with subsection (a) of this section.
- (4) *Criteria.* A landscaping permit shall be approved if the application meets all the applicable landscaping and irrigation standards set forth in this chapter.