

EXHIBIT A

Vacation Descriptions

AREA 1

The McNary Field roadway commonly known as Aviation Loop as described, depicted, and dedicated to the public in City of Salem Resolution Number 92-48.

Excepting therefrom: That portion of said roadway previously vacated by City of Salem Ordinance Number 54-2003, recorded in Reel 2296, Page 282, Marion County deed records.

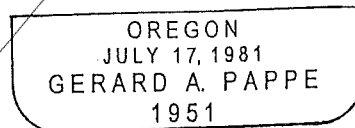
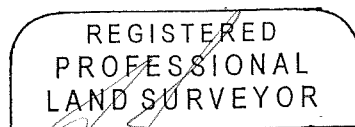
Further excepting therefrom: Any portion of said roadway located East of, forty feet distant from, and parallel with the centerline of 25th Street SE, opposite of monument number 117 marking an angle point in said 25th Street SE as depicted on Marion County Survey Number 38800.

AREA 2

That portion of Aviation Loop described in Exhibit "A", dedicated to the public by City of Salem Resolution Number 2004-30, recorded in Reel 2295, Page 51, Marion County deed records.

AREA 3

That strip of land along the east side of 25th Street SE described in Exhibit "C", dedicated to the public by City of Salem Resolution Number 2004-30, recorded in Reel 2295, Page 51, Marion County deed records.



RENEWABLE: DECEMBER 31, 2018

EXHIBIT B

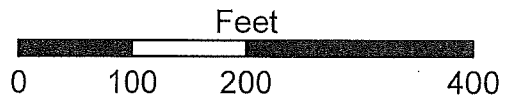
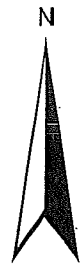
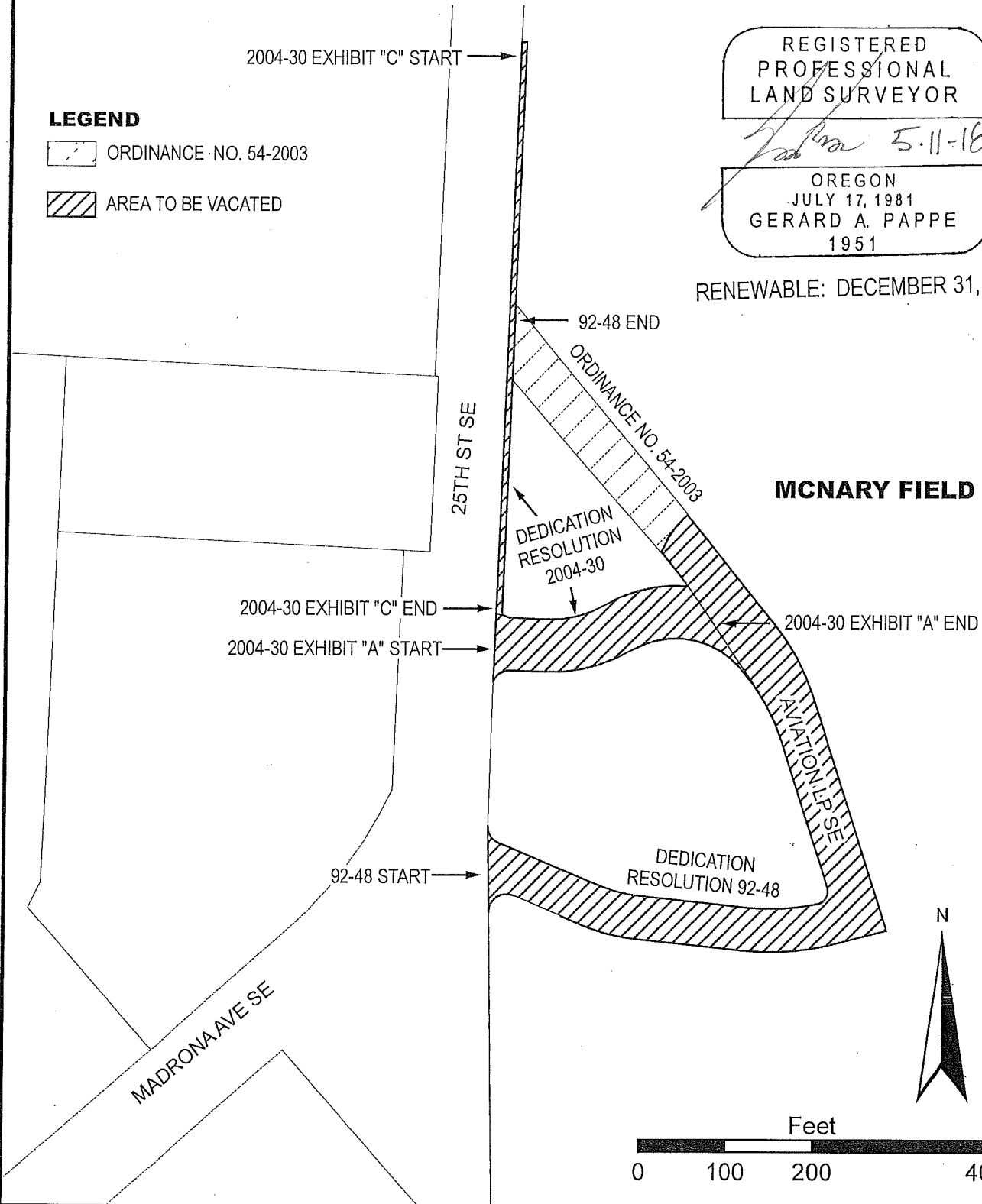
REGISTERED
PROFESSIONAL
LAND SURVEYOR
Gerard A. Pappe 5.11.18
OREGON
JULY 17, 1981
GERARD A. PAPPE
1951

RENEWABLE: DECEMBER 31, 2018

LEGEND

 ORDINANCE NO. 54-2003

 AREA TO BE VACATED



PUBLIC WORKS DEPARTMENT

ENGINEERING DIVISION
555 Liberty Street SE, Room 325
Salem, OR 97301-3513
Phone 503-588-6211
www.cityofsalem.net

April 2018