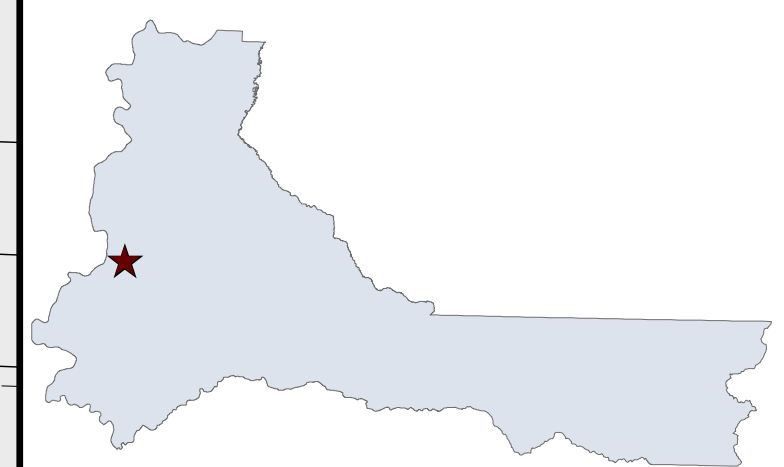


07 3W 24BD SALEM



MARION COUNTY, OREGON
SE1/4 NW1/4 SEC24 T7S R3W W.M.
SCALE 1" = 100'

LEGEND

- LINE TYPES**
- Taxlot Boundary
 - Road Right-of-Way
 - Railroad Right-of-Way
 - Private Road ROW
 - Subdivision/Plat Bndry
 - Waterline - Taxlot Bndry
 - Historical Boundary
 - Easement
 - Railroad Centerline
 - Taxcode Line
 - Map Boundary
 - Waterline - Non Bndry


- CORNER TYPES**
- + 1/16TH Section Cor.
 - ⊙ DLC Corner
 - ⊕ 1/4 Section Cor.
 - ⊕ 16, 15 Section Corner
 - ⊕ 21, 22

NUMBERS
Tax Code Number
00 00 0

Acreege
0.25 AC

All acres listed are Net Acres, excluding any portions of the taxlot within public ROWs


NOTES
Tick Marks: A tick mark in the road indicates that the labeled dimension extends into the public ROW



CANCELLED NUMBERS

800			
2700			
2800			
3700			
5499			
7102			
7201			
7300			
7301			

DISCLAIMER: THIS MAP WAS PREPARED FOR ASSESSMENT PURPOSES ONLY



FOR ADDITIONAL MAPS VISIT OUR WEBSITE AT www.co.marion.or.us

PLOT DATE: 10/16/2020

SALEM 07 3W 24BD

