





GENERAL NOTES


1. THIS DRAWING IS DIAGRAMMATIC. IT IS FOR GENERAL INFORMATION ONLY.

LEGEND

- | | |
|---|-------------------------------|
|  | PROJECT SITE BOUNDARY |
|  | EXISTING MONITORING WELL |
|  | PROPOSED MONITORING WELL |
|  | PROPOSED SOIL/SEDIMENT SAMPLE |



SCALE: 1" = 500'




0 250' 500' 1,000'

PREPARED FOR: CITY OF SALEM

SOURCE: © 2025 GOOGLE EARTH PRO

apex companies, LLC
4412 SW Corbett Avenue
Portland, OR 97239
503.248.1939
apexcos.com



SITE SAMPLING PLAN

SALEM-WILLAMETTE VALLEY AIRPORT SITE INVESTIGATION

2990 25TH STREET SE, SALEM, OREGON

[illegible]

DRAWN BY JAB
CHECKED: MS
DATE: JUNE 2025
PROJECT NUMBER: 250007713

SHEET DRAWING NO:

1

SHEET **1** OF **1**