

Salem Transportation System Plan
Proposed Amendment for Greencrest Street NE

Salem Transportation System Plan, Street System Element, City of Salem Street System, Northeast Salem, Recommended Improvements

New Street and Extensions of Existing Streets (Medium Priority), page 3-40:

Greencrest Street NE Extension (Auburn Road NE to State Street) (266)

Currently no north-south collector street exists between Center Street NE and State Street, east of Lancaster Drive NE. Greencrest Street NE should be extended to the south to intersection with State Street to serve as a north-south collector.

Low Priority (Construction needed with 25 years), page 3-41:

~~Greencrest Street NE Extension (Auburn Road NE to State Street) (Marion County) (266)~~

~~Currently no north-south collector street exists between Center Street NE and State Street, east of Lancaster Drive NE. Greencrest Street NE should be extended to the south to intersection with State Street to serve as a north-south collector.~~

Table 3-6, Medium Priority Street Improvement Projects, page 3-65, Greencrest Street NE, Lead Agency:

~~Marion County Salem~~

Proposed Amendments to Maps

Remove and replace the following maps (attached):

- 3-1: Street Plan
- 3-5: Street Improvement Projects
- 3-7: Street Improvement Projects - Northeast Salem
- 7-2: Bicycle Network – Northeast Salem
- 7-3: Bicycle Network – Southeast Salem
- 8-4: Pedestrian Network – Northeast Salem
- 8-5: Pedestrian Network – Southeast Salem
- 8-9: Pedestrian Project Prioritization – Northeast Salem
- 8-10: Pedestrian Project Prioritization – Southeast Salem

Map 3-1 Street Plan



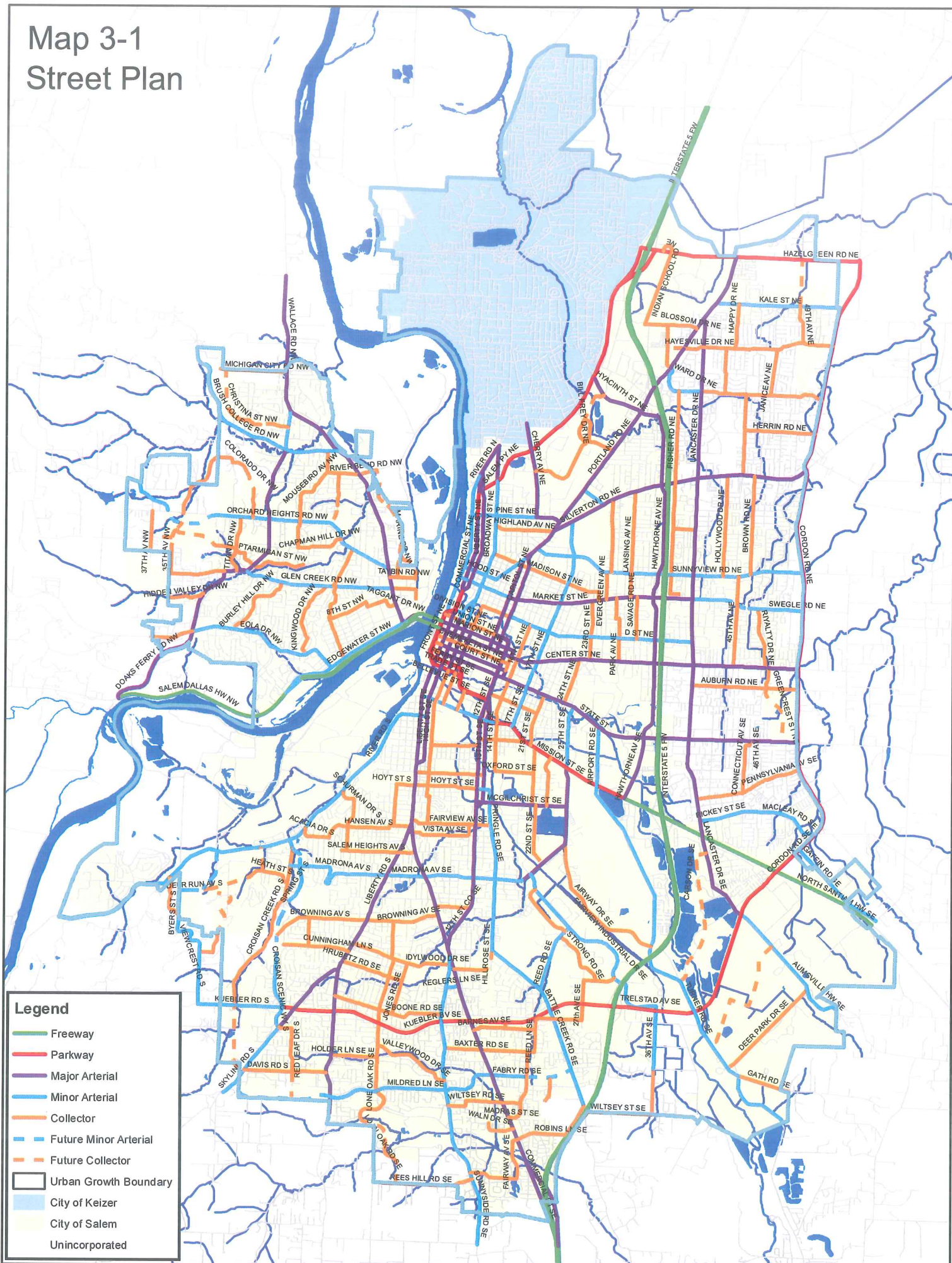
Legend

- City of Salem
- City of Keizer
- Unincorporated
- Urban Growth Boundary

Street Classification

- Freeway
- Parkway
- Major Arterial
- Minor Arterial
- Collector
- Future Minor Arterial
- Future Collector

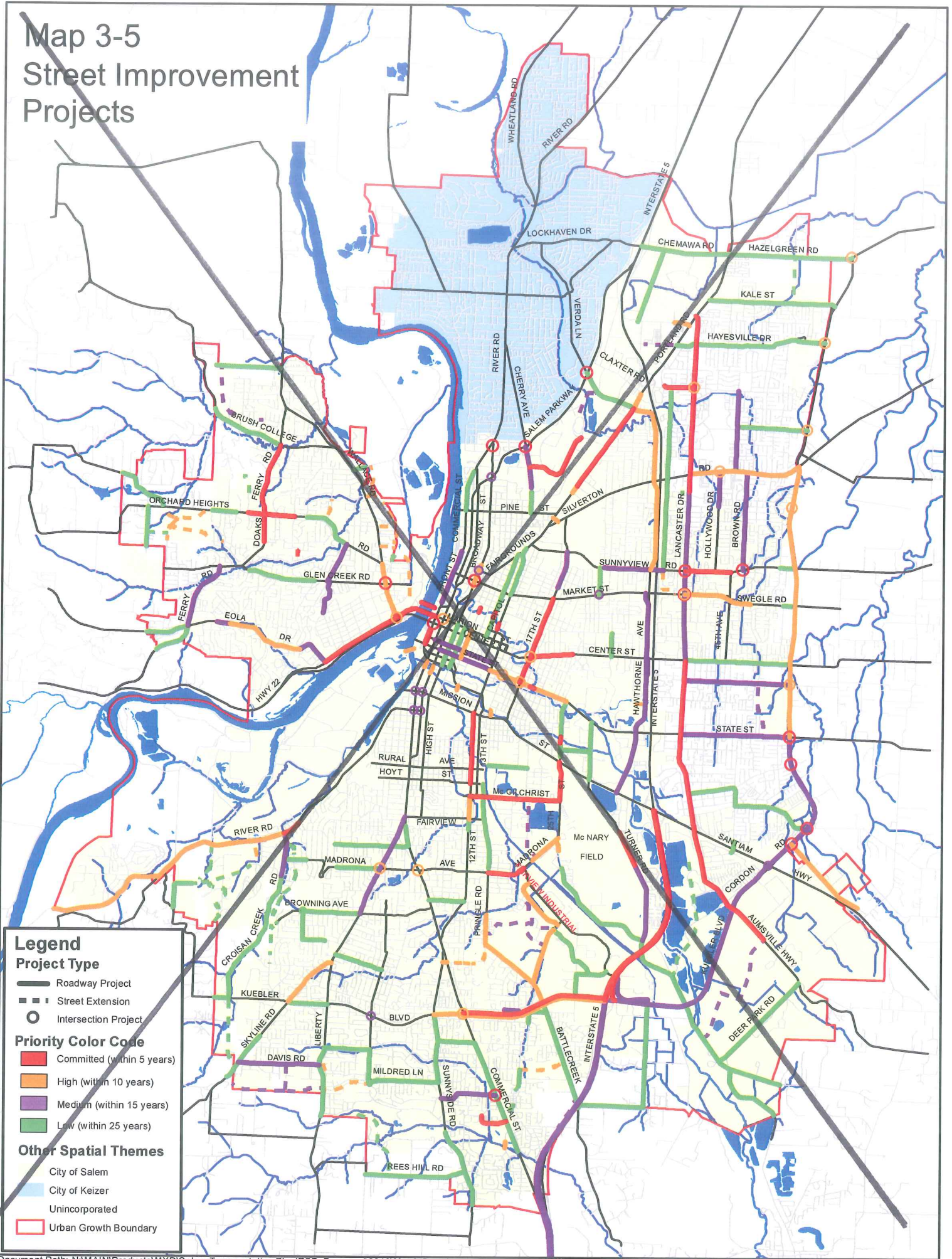
Map 3-1 Street Plan



Legend

- Freeway
- Parkway
- Major Arterial
- Minor Arterial
- Collector
- Future Minor Arterial
- Future Collector
- Urban Growth Boundary
- City of Keizer
- City of Salem
- Unincorporated

Map 3-5 Street Improvement Projects



Legend

Project Type

- Roadway Project
- - - Street Extension
- Intersection Project

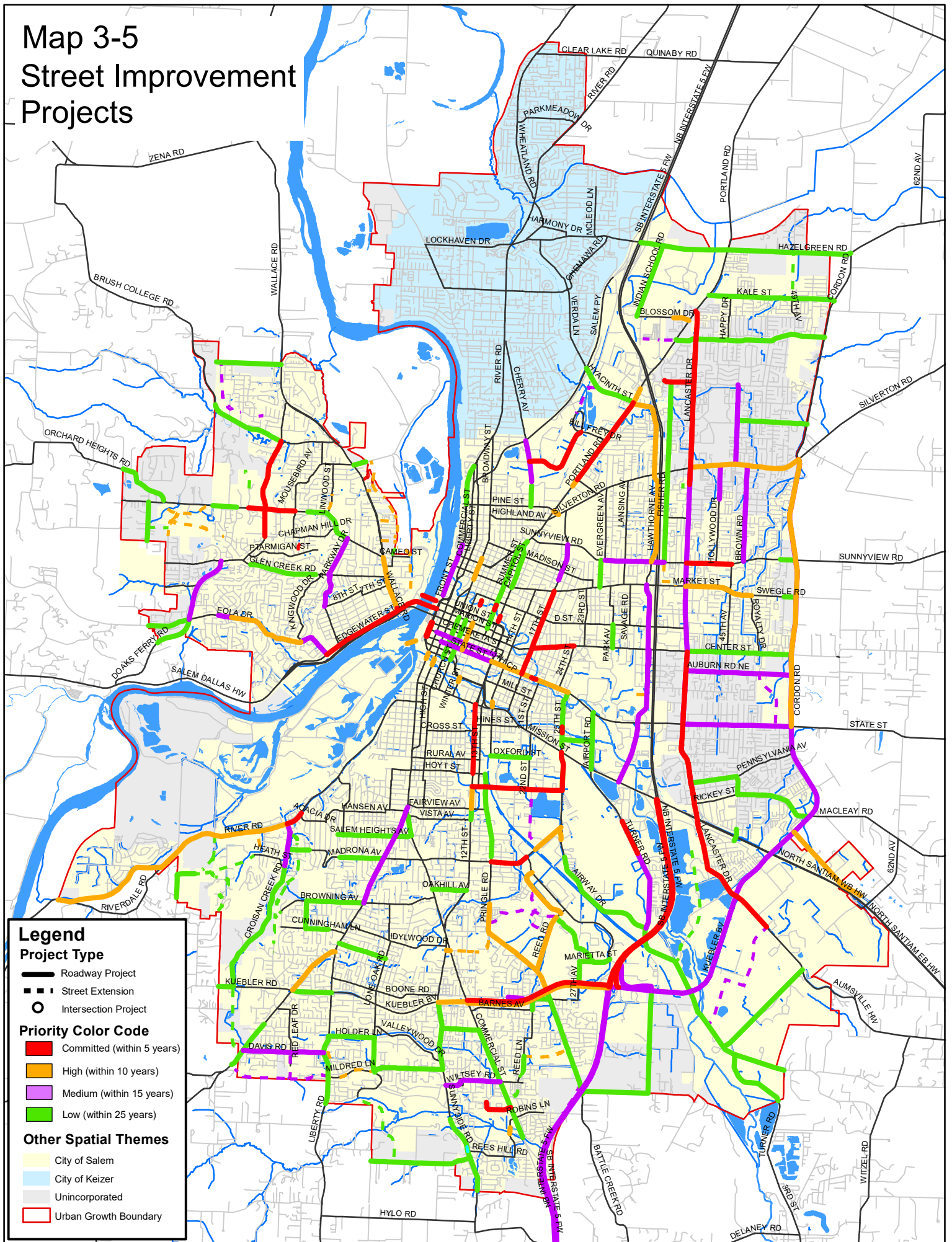
Priority Color Code

- Red: Committed (within 5 years)
- Orange: High (within 10 years)
- Purple: Medium (within 15 years)
- Green: Low (within 25 years)

Other Spatial Themes

- City of Salem
- City of Keizer
- Unincorporated
- Urban Growth Boundary

Map 3-5 Street Improvement Projects



Map 3-7 Street Improvement Projects Northeast Salem



Legend

Project Type

- Roadway Project
- - - Street Extension
- Intersection Project

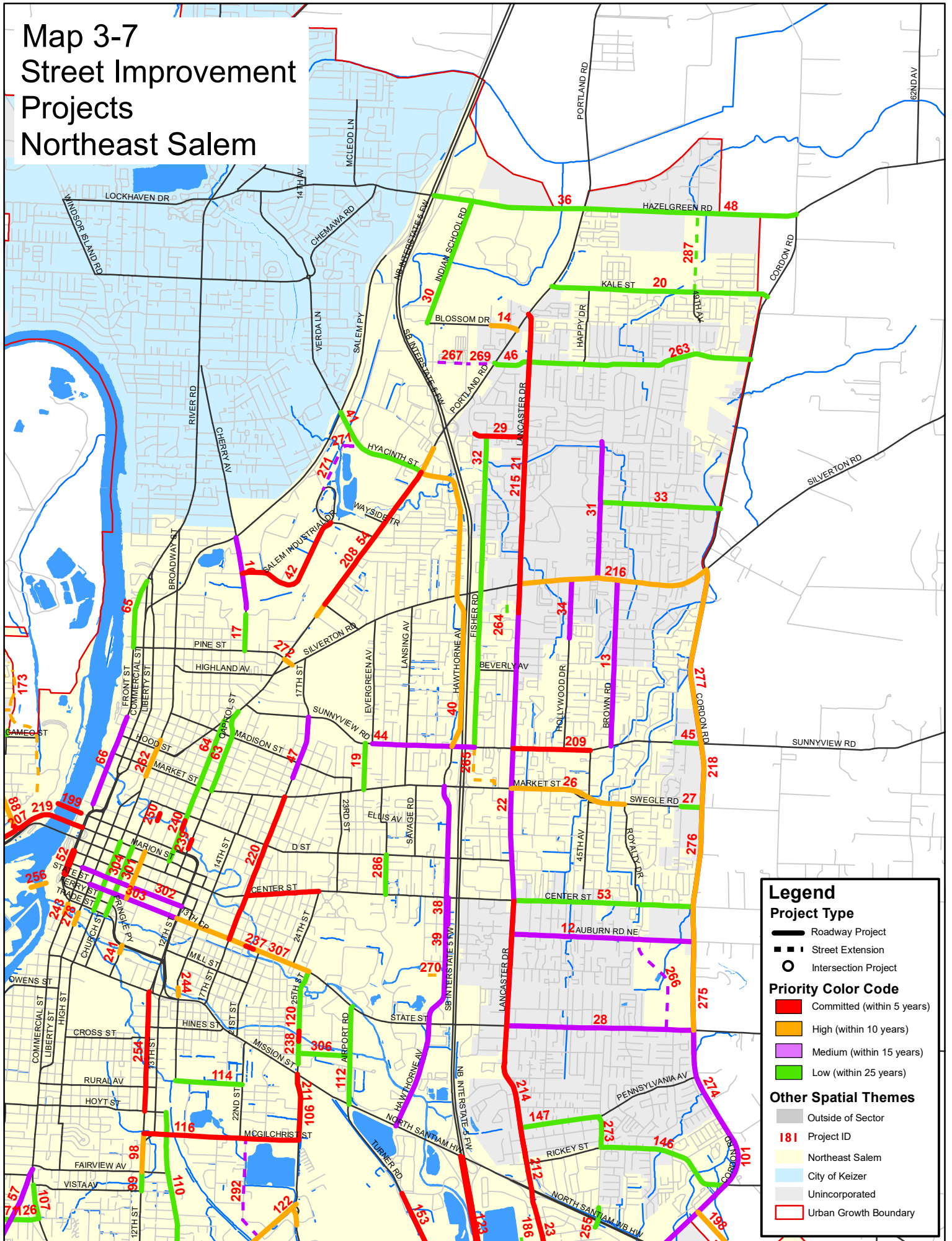
Priority Color Code

- Red: Committed (within 5 years)
- Orange: High (within 10 years)
- Purple: Medium (within 15 years)
- Green: Low (within 25 years)

Other Spatial Themes

- Light Grey: Outside of Sector
- Red with 181: Project ID
- Yellow: Northeast Salem
- Blue: City of Keizer
- White: Unincorporated
- Red Outline: Urban Growth Boundary

Map 3-7 Street Improvement Projects Northeast Salem



Legend

Project Type

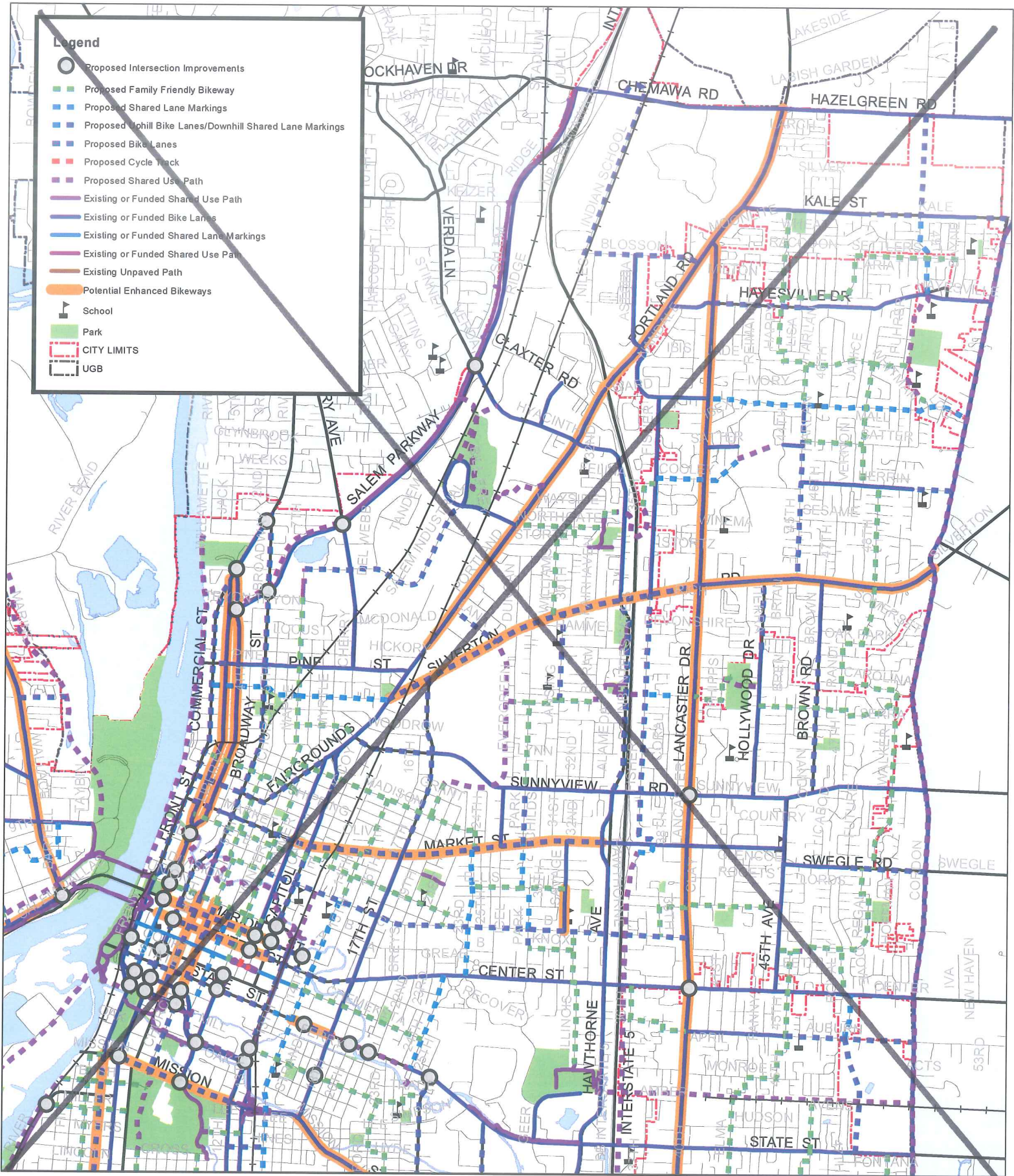
- Roadway Project
- Street Extension
- Intersection Project

Priority Color Code

- Committed (within 5 years)
- High (within 10 years)
- Medium (within 15 years)
- Low (within 25 years)

Other Spatial Themes

- Outside of Sector
- 181 Project ID
- Northeast Salem
- City of Keizer
- Unincorporated
- Urban Growth Boundary

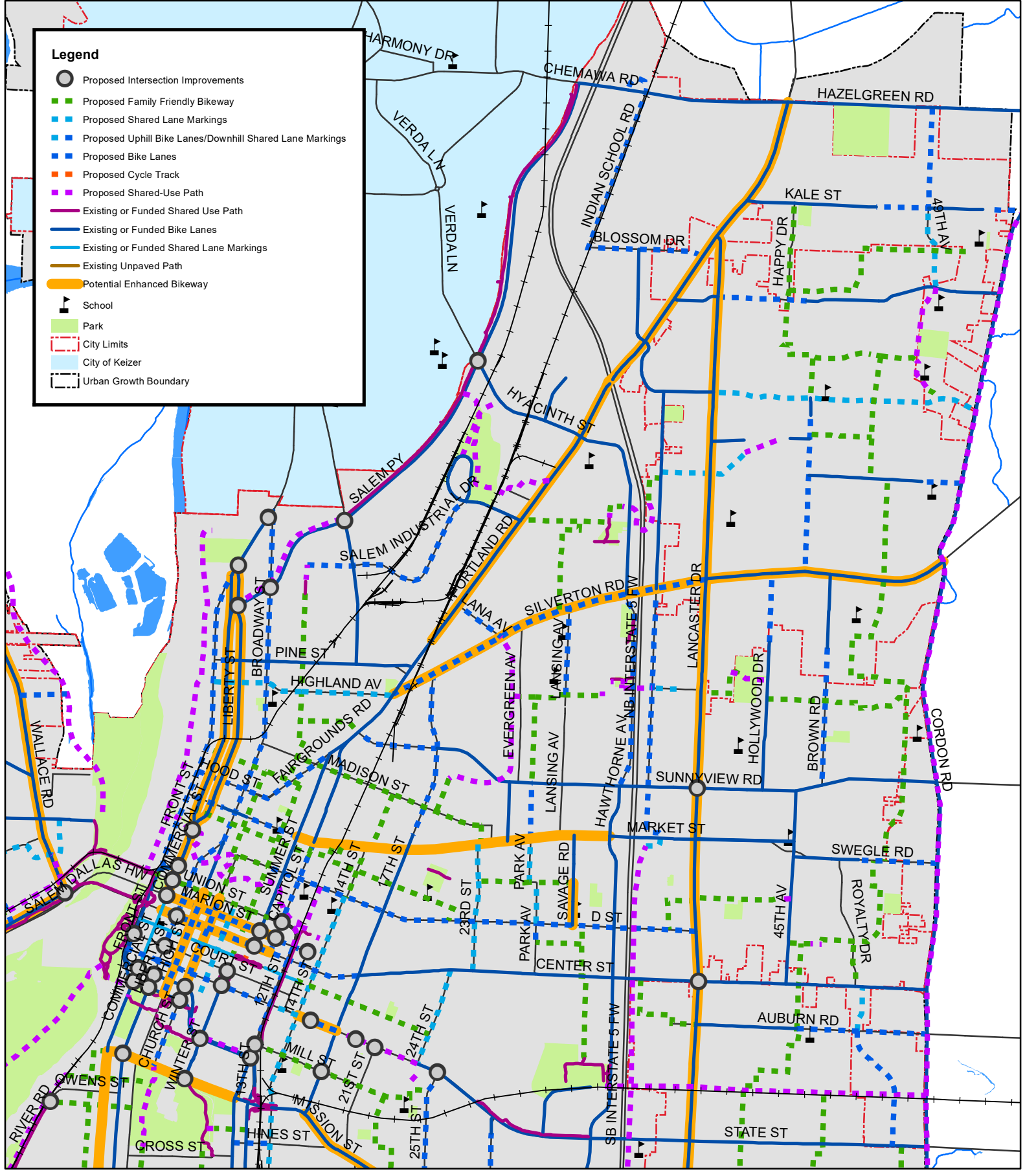


Map 7-2: Bicycle Network - Northeast Salem

Salem Transportation System Plan Bicycle System Element




Disclaimer: The alignment of proposed facilities is shown at a conceptual level only. Final alignment and design will be determined through further analysis.

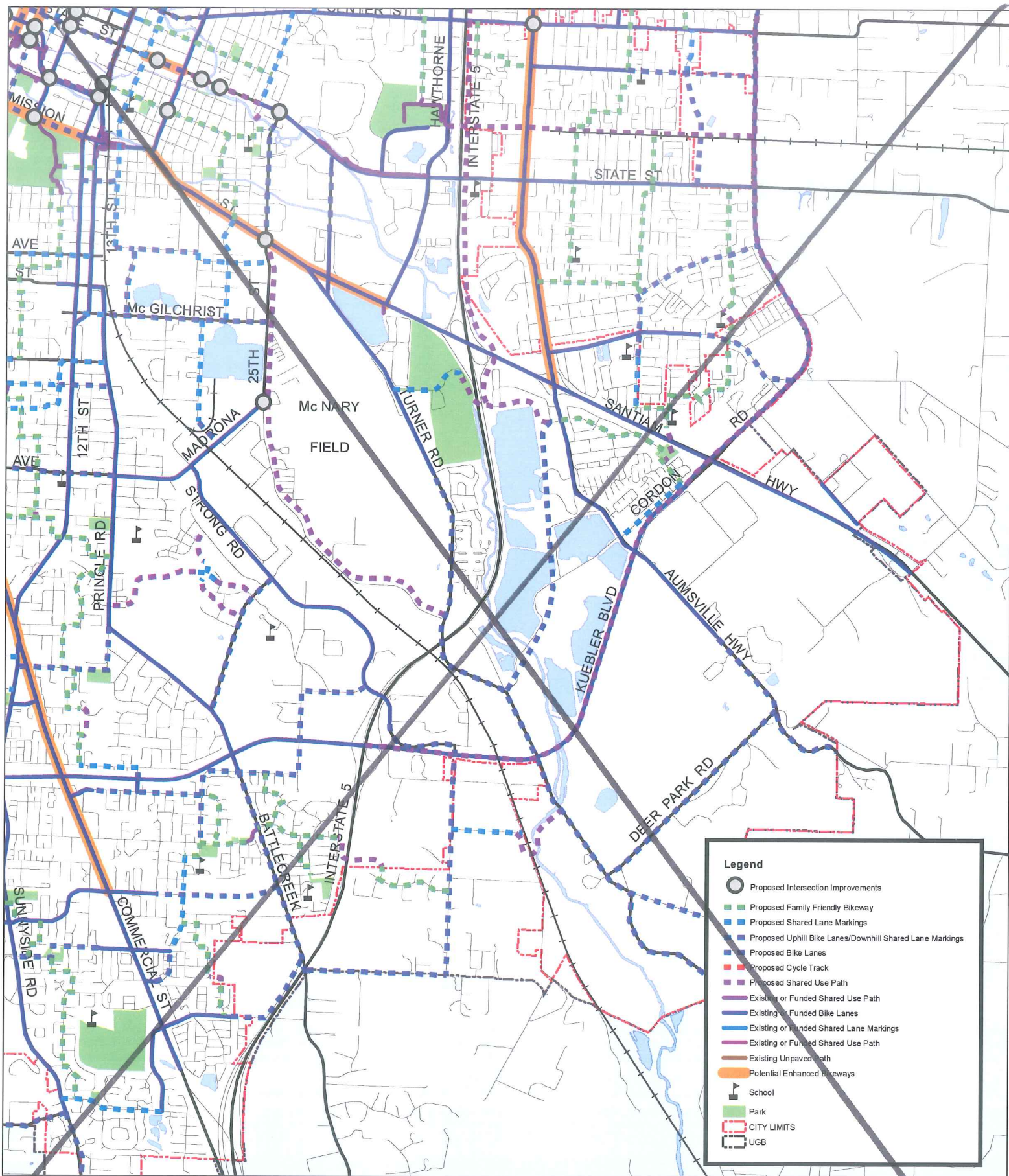


Map 7-2: Bicycle Network - Northeast Salem

Salem Transportation System Plan Bicycle System Element




Disclaimer: The alignment of proposed facilities is shown at a conceptual level only. Final alignment and design will be determined through further analysis.

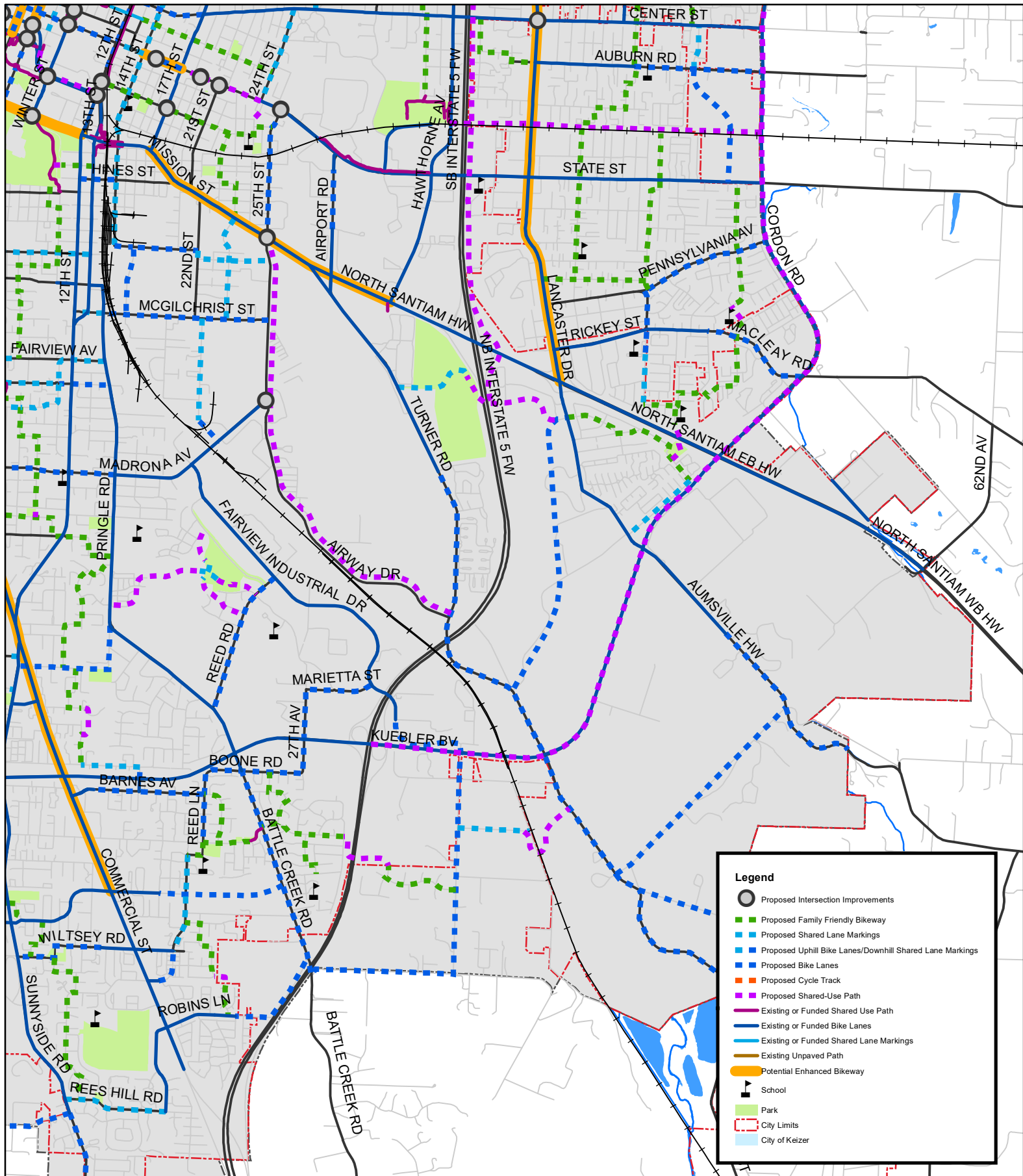


Map 7-3: Bicycle Network - Southeast Salem

Salem Transportation System Plan Bicycle System Element




Disclaimer: The alignment of proposed facilities is shown at a conceptual level only. Final alignment and design will be determined through further analysis.

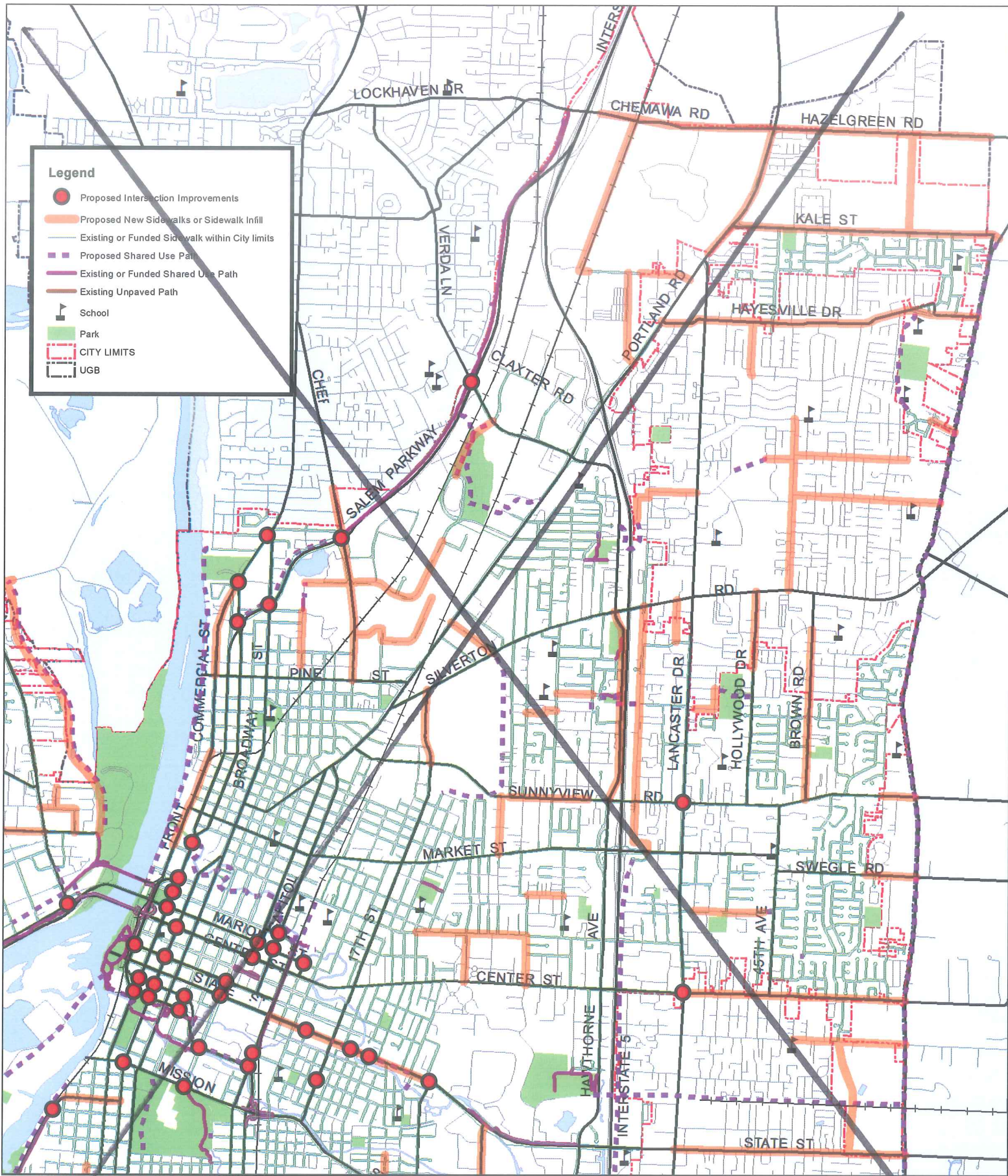


Map 7-3: Bicycle Network - Southeast Salem

Salem Transportation System Plan Bicycle System Element



Disclaimer: The alignment of proposed facilities is shown at a conceptual level only. Final alignment and design will be determined through further analysis.

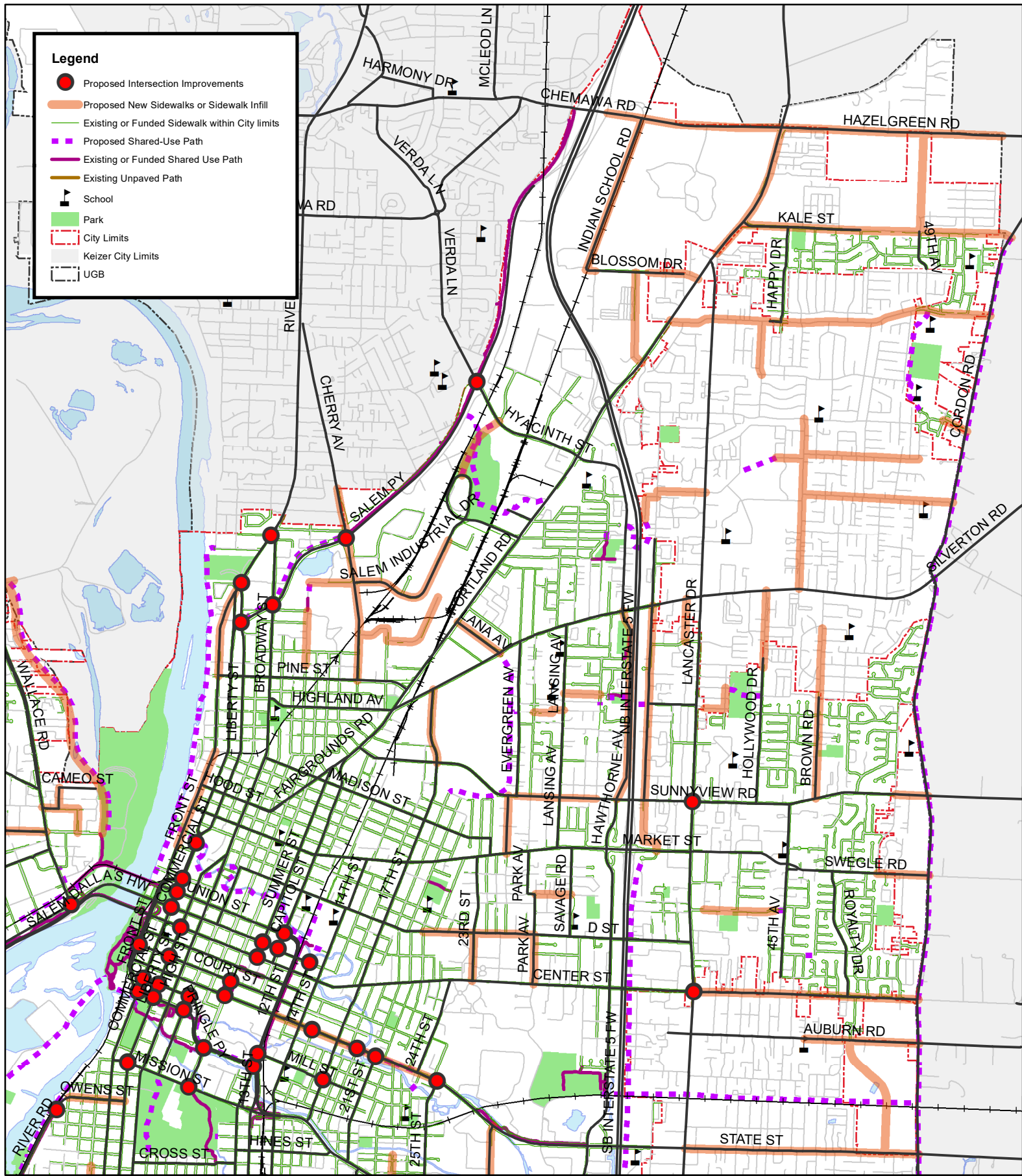


Map 8-4: Pedestrian Network - Northeast Salem

Salem Transportation System Plan Pedestrian System Element




Disclaimer: The alignment of proposed facilities is shown at a conceptual level only. Final alignment and design will be determined through further analysis.

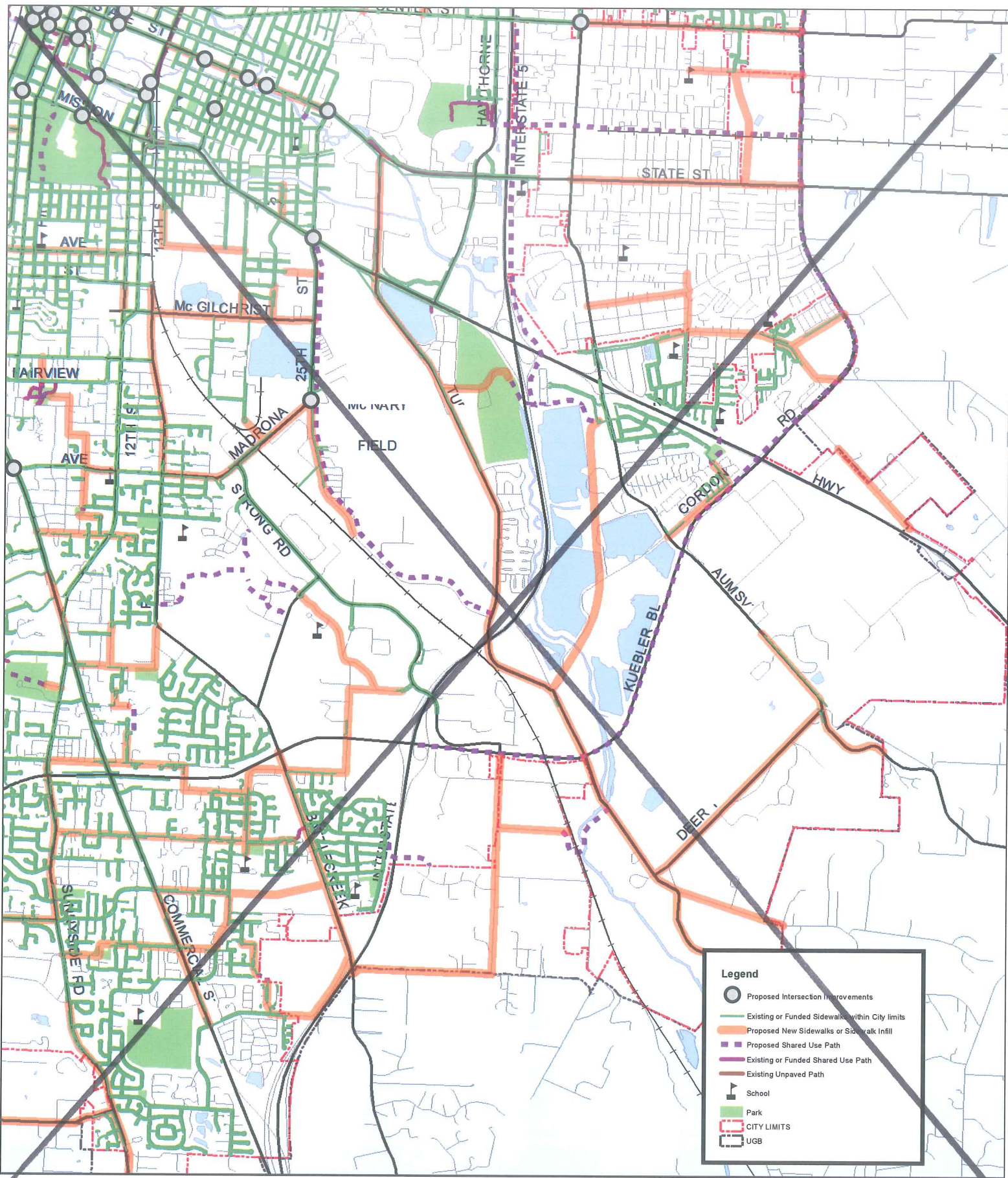


Map 8-4: Pedestrian Network - Northeast Salem

Salem Transportation System Plan Pedestrian System Element



Disclaimer: The alignment of proposed facilities is shown at a conceptual level only. Final alignment and design will be determined through further analysis.

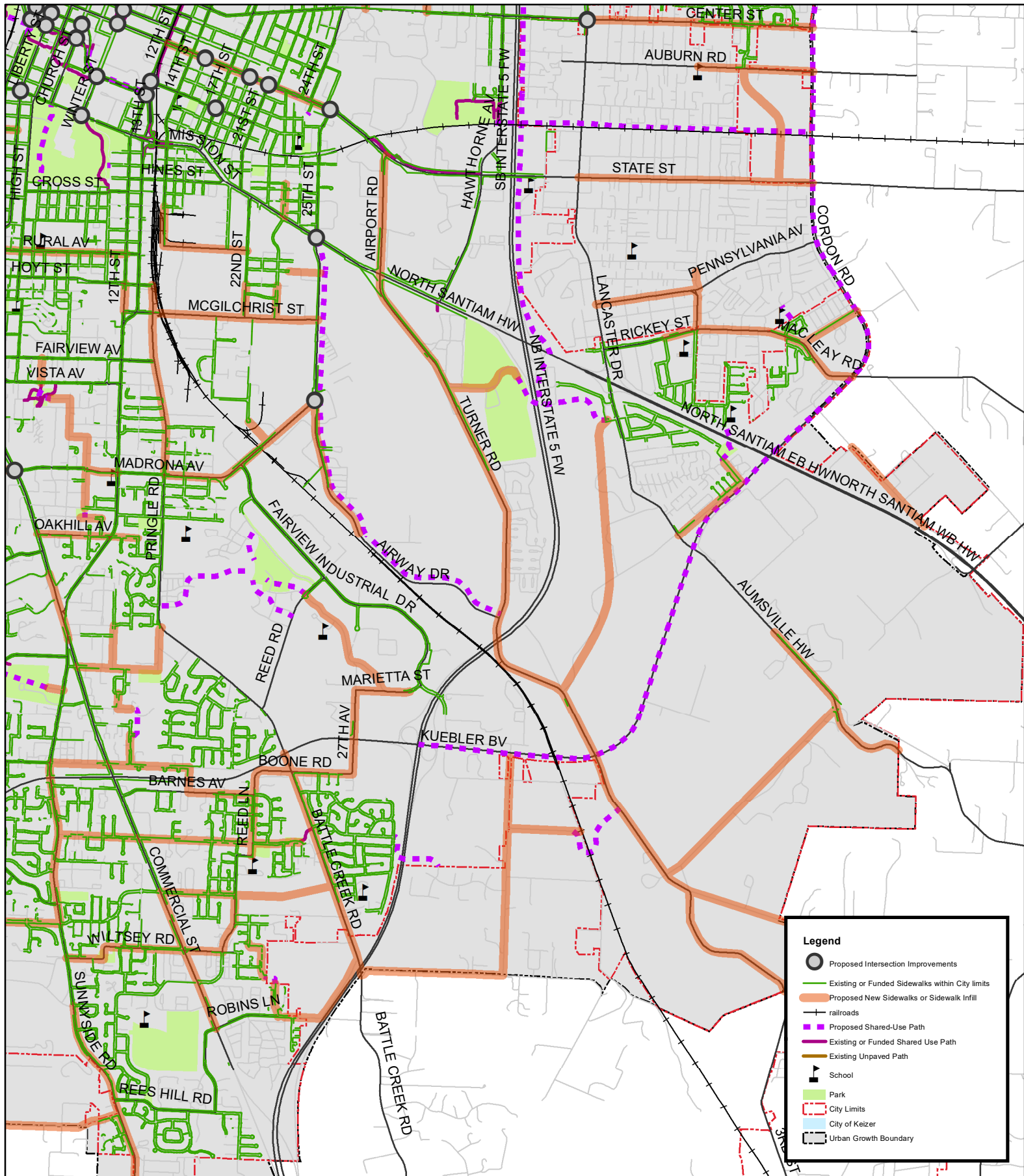


Map 8-5: Pedestrian Network - Southeast Salem

Salem Transportation System Plan Pedestrian System Element




Disclaimer: The alignment of proposed facilities is shown at a conceptual level only. Final alignment and design will be determined through further analysis.

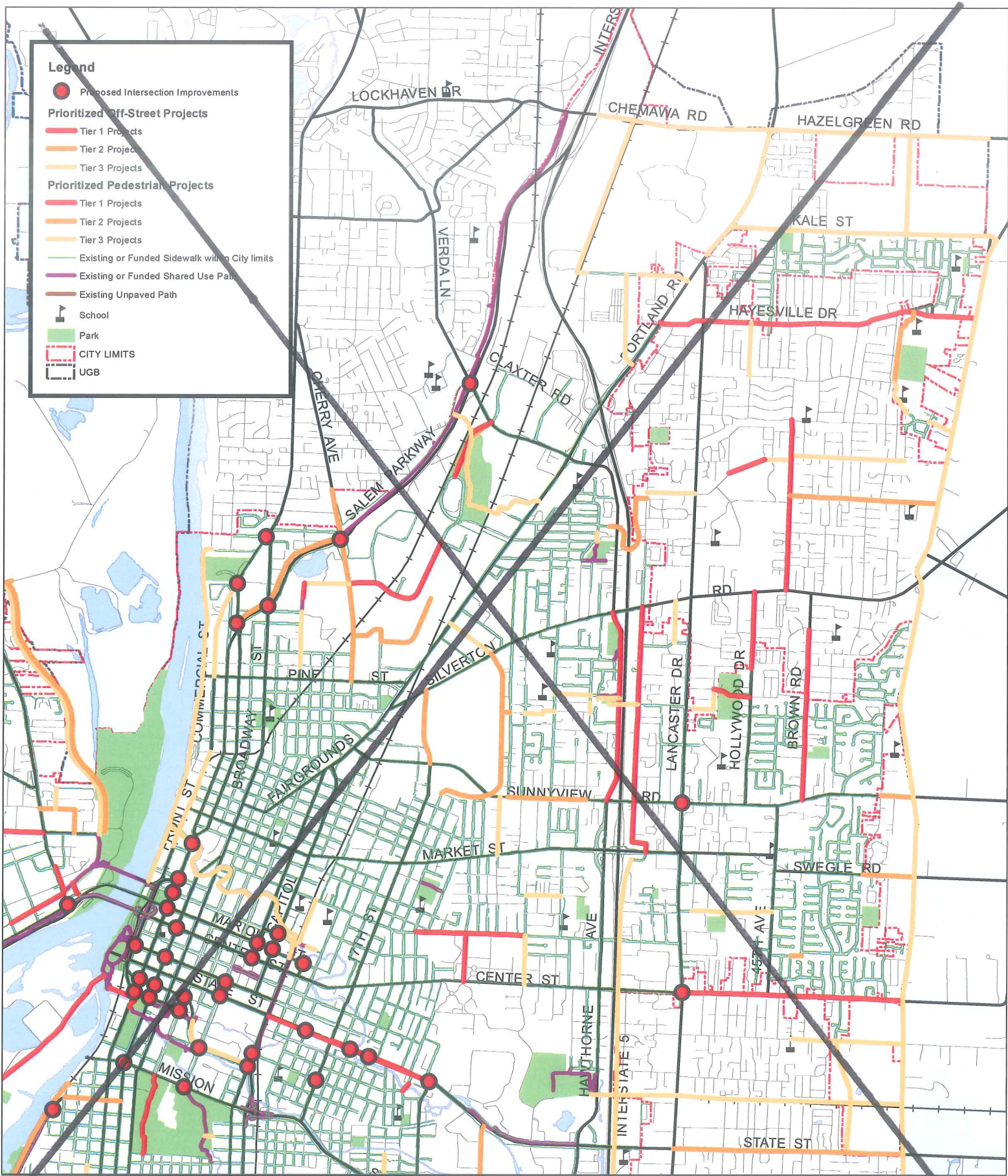


Map 8-5: Pedestrian Network - Southeast Salem

Salem Transportation System Plan Pedestrian System Element




Disclaimer: The alignment of proposed facilities is shown at a conceptual level only. Final alignment and design will be determined through further analysis.

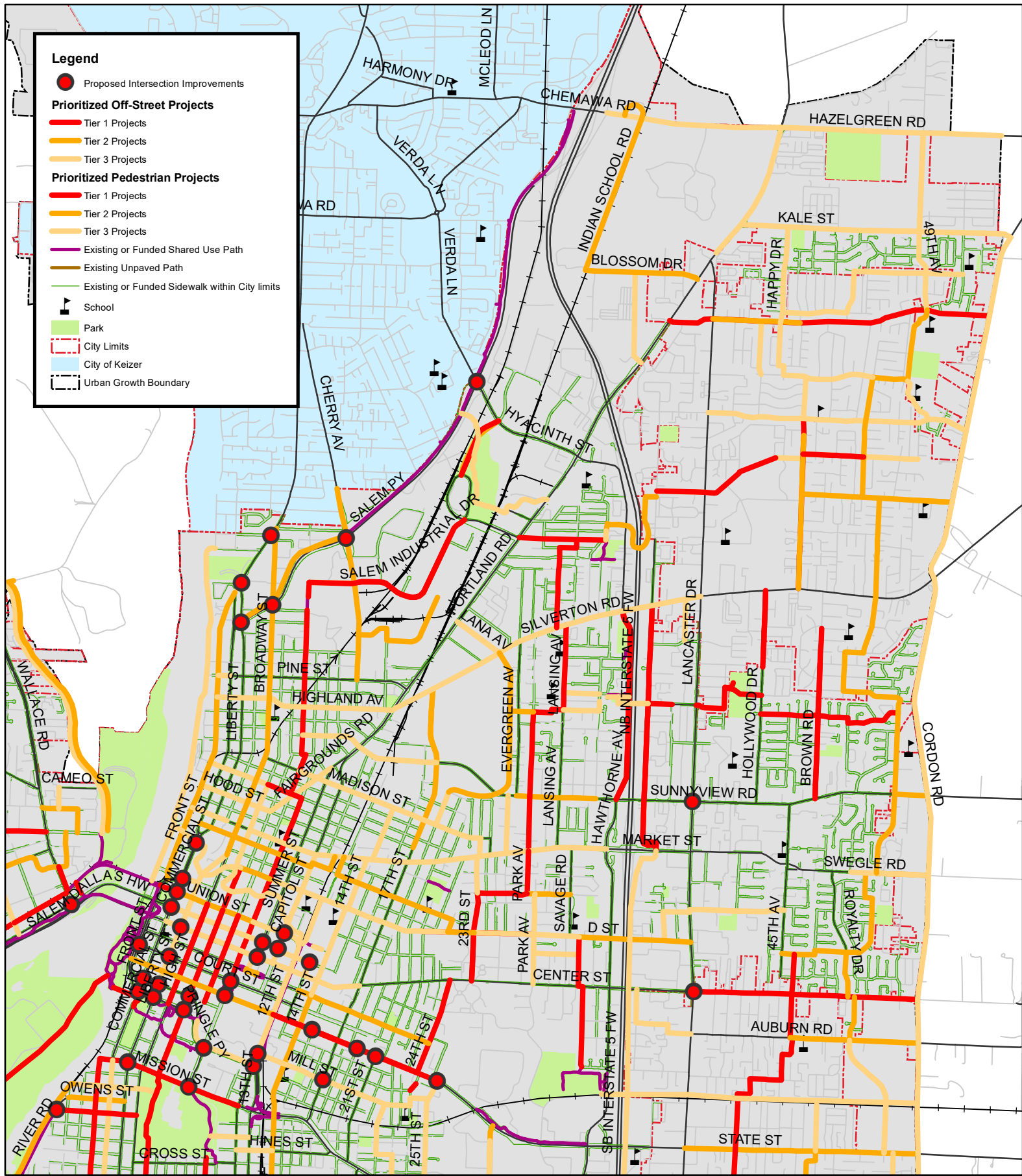


Map 8-9: Pedestrian Project Prioritization - Northeast Salem

Salem Transportation System Plan Pedestrian System Element

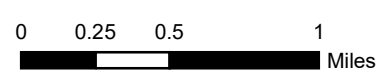


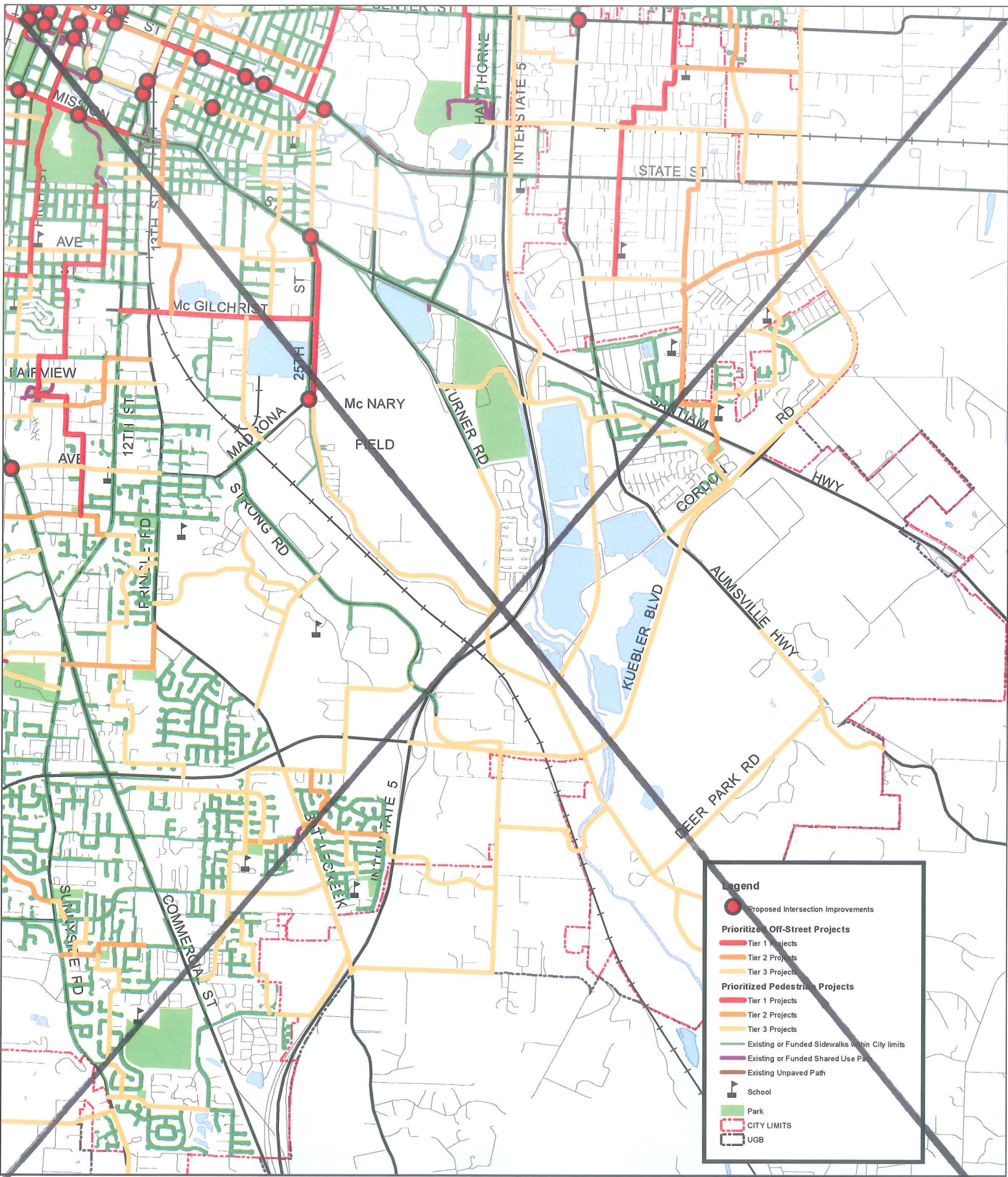
Disclaimer: The alignment of proposed facilities is shown at a conceptual level only. Final alignment and design will be determined through further analysis.



Map 8-9: Pedestrian Project Prioritization - Northeast Salem

Salem Transportation System Plan Pedestrian System Element



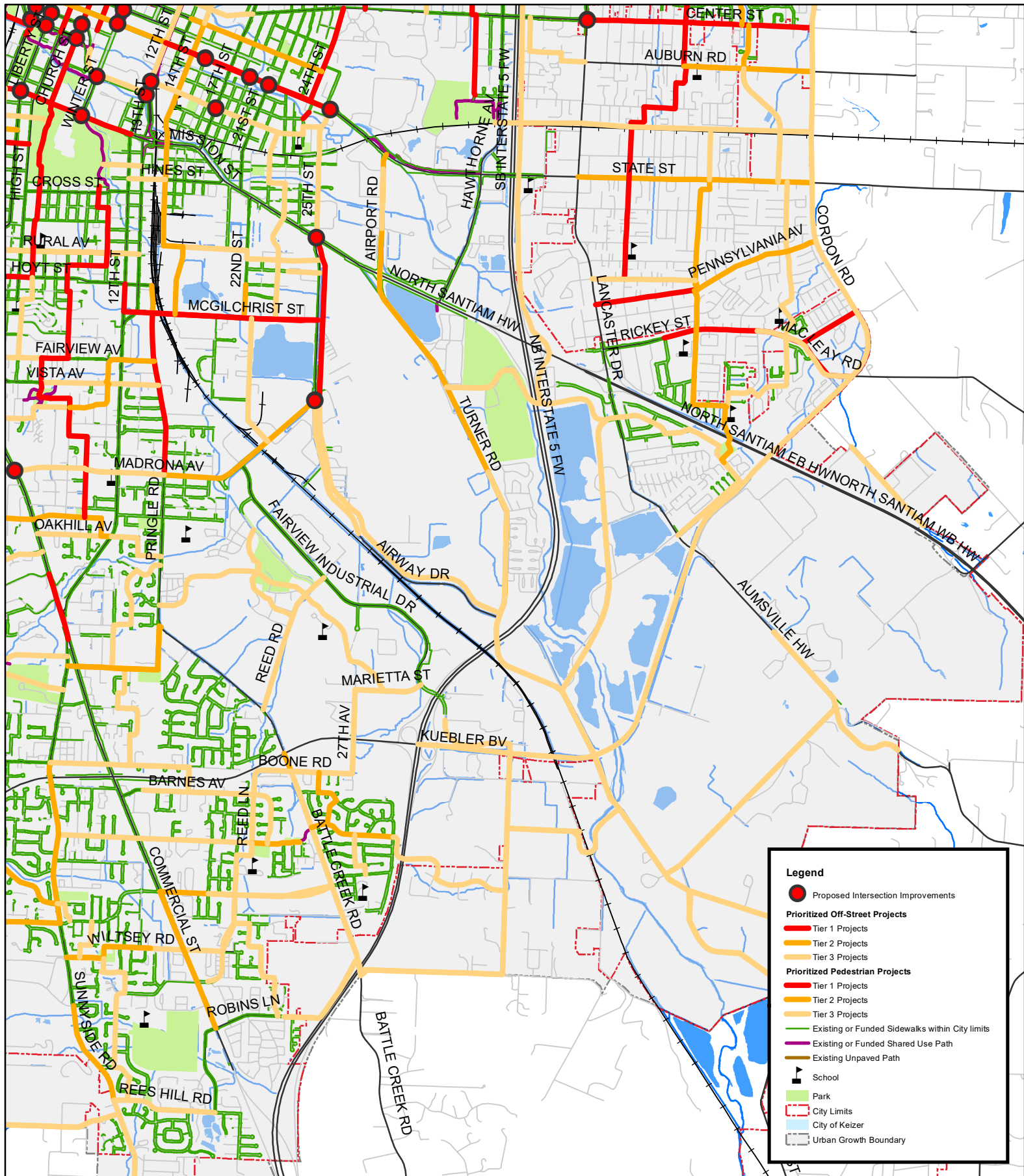


Map 8-10: Pedestrian Project Prioritization - Southeast Salem

Salem Transportation System Plan Pedestrian System Element




Disclaimer: The alignment of proposed facilities is shown at a conceptual level only. Final alignment and design will be determined through further analysis.



Map 8-10: Pedestrian Project Prioritization - Southeast Salem

Salem Transportation System Plan Pedestrian System Element



Disclaimer: The alignment of proposed facilities is shown at a conceptual level only. Final alignment and design will be determined through further analysis.