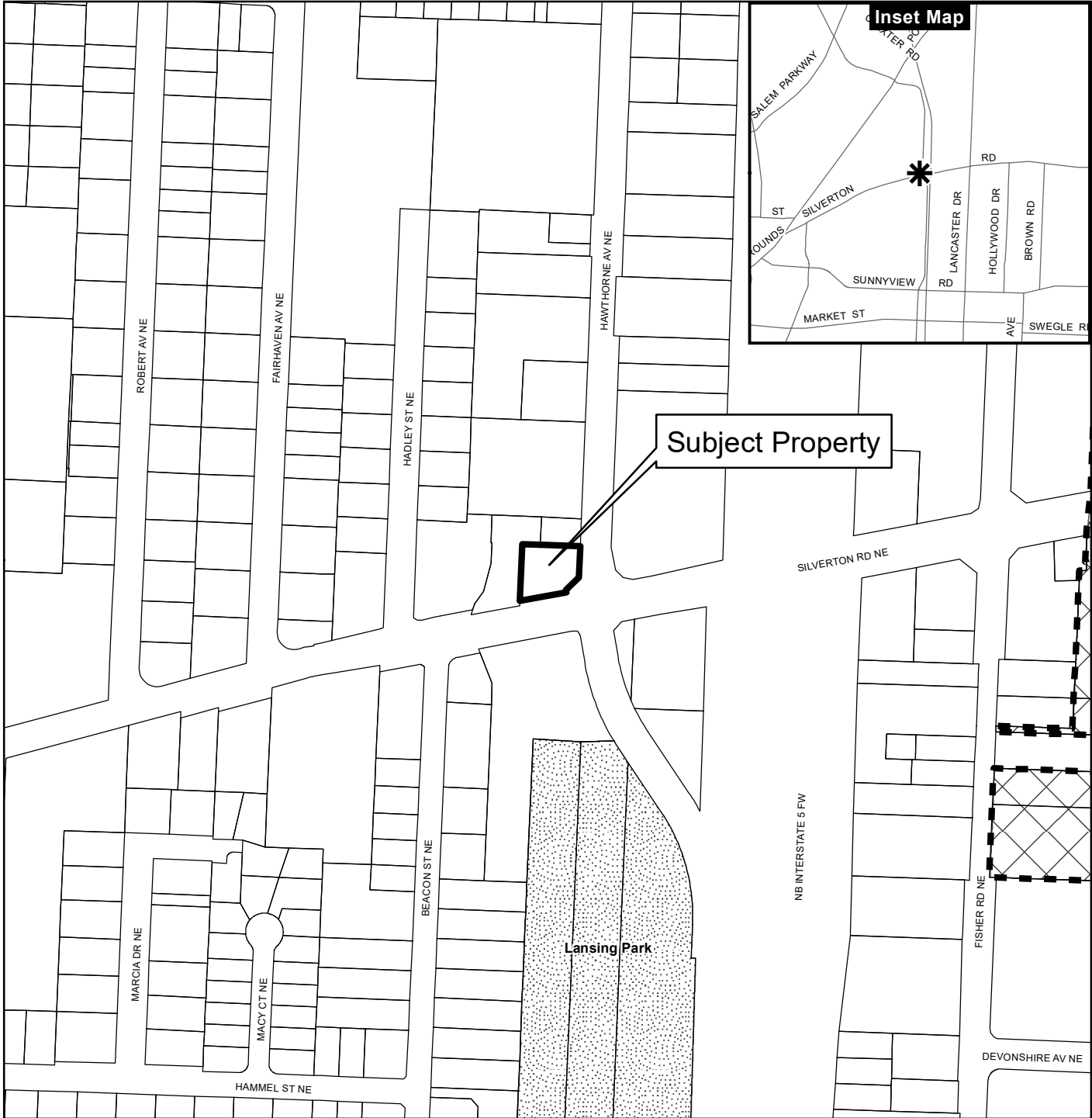
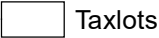




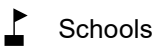



Vicinity Map 3393 Silverton Road NE



Legend

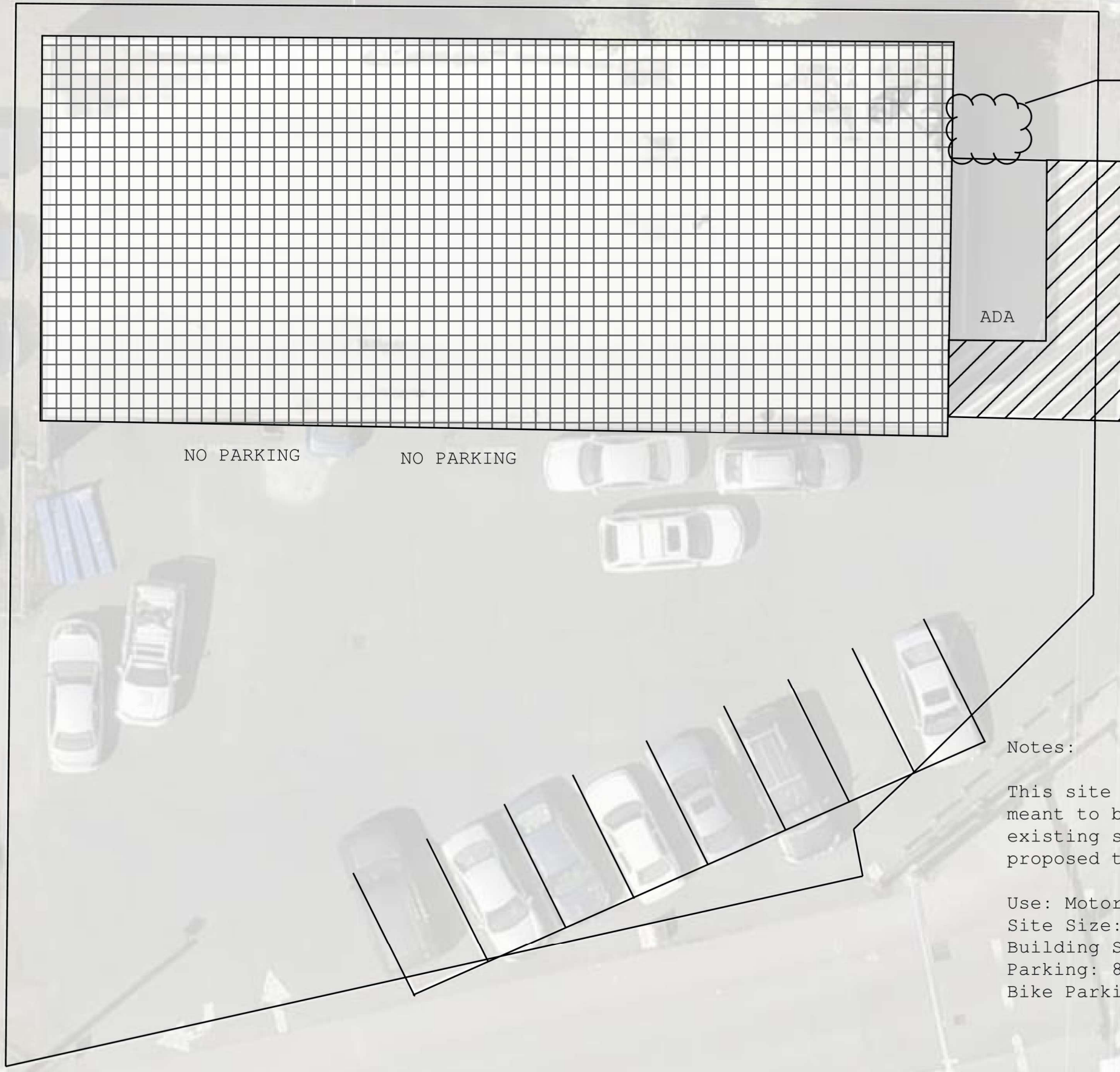
-  Taxlots
-  Outside Salem City Limits
-  Urban Growth Boundary
-  Historic District
-  City Limits
-  Schools
-  Parks



0 100 200 400 Feet



This product is provided as is, without warranty. In no event is the City of Salem liable for damages from the use of this product. This product is subject to license and copyright limitations and further distribution or resale is prohibited.



NO PARKING

NO PARKING

ADA

Proposed location of
2 new bicycle parking
stalls.

HAWTHORNE AVE NE

SILVERTON ROAD NE



Notes:

This site plan is not to scale and is meant to be used to demonstrate some existing site features. No changes are proposed to the building or site.

Use: Motor Vehicle Service
 Site Size: .26 acres
 Building Size: 3,696
 Parking: 8 Standard 1 ADA
 Bike Parking: 2 - Newly Proposed

Existing Conditions - No Changes Proposed

OREGON ALLIANCE, LLC

3393 SILVERTON ROAD NE SALEM, OR 97303

BRAND