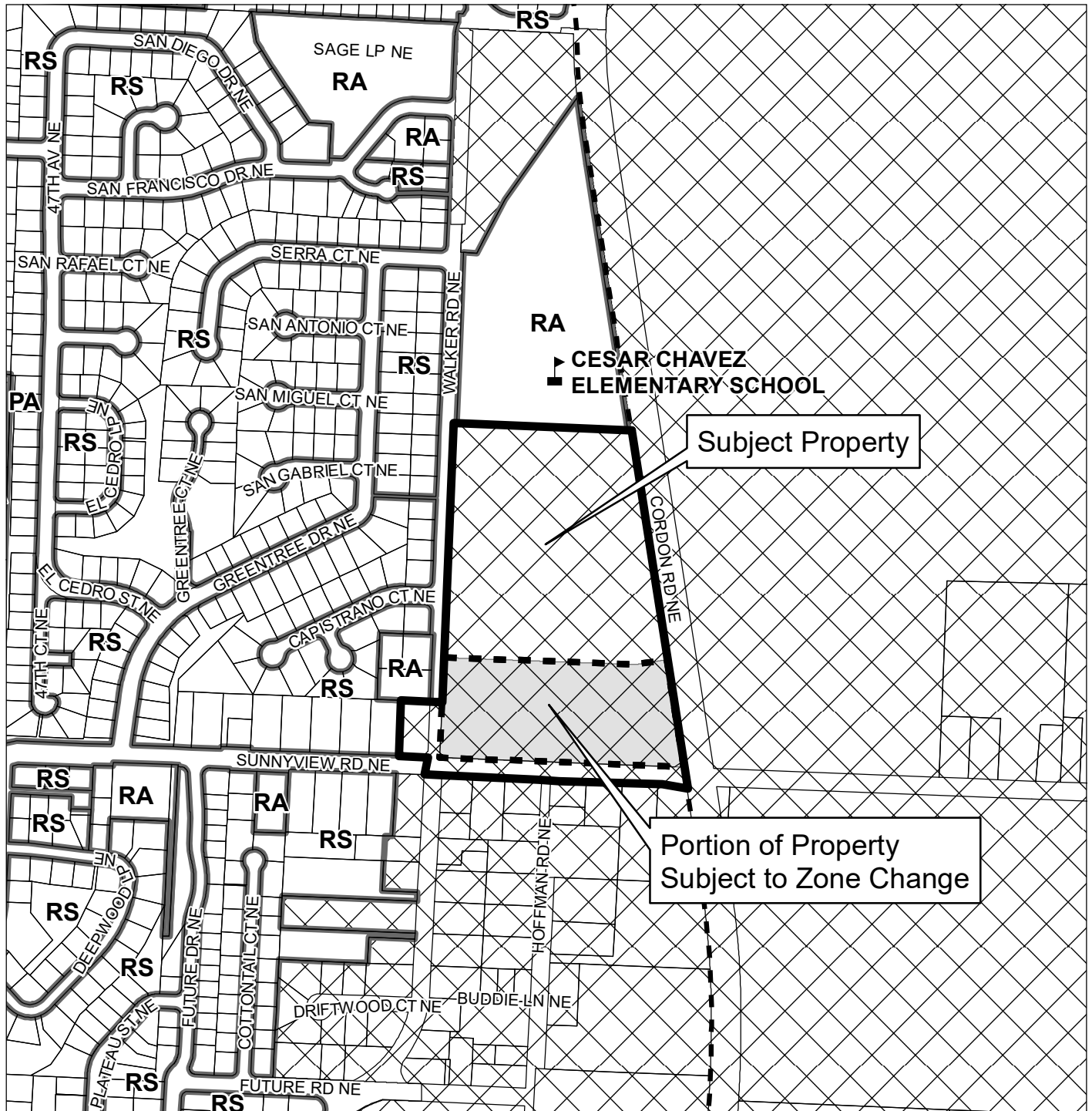


Zoning Map







(Proposed Zone Change to RM-II (Multiple Family Residential))



Subject Property

Portion of Property Subject to Zone Change

Legend

-  Comprehensive Plan
-  Urban Growth Boundary
-  Outside Salem City Limits
-  Taxlots
-  Parks
-  Schools

This product is provided as is, without warranty. In no event is the City of Salem liable for damages from the use of this product. This product is subject to license and copyright limitations and further distribution or resale is prohibited.

0 50 100 200 Feet



CITY OF *Salem*
AT YOUR SERVICE
Community Development Dept.