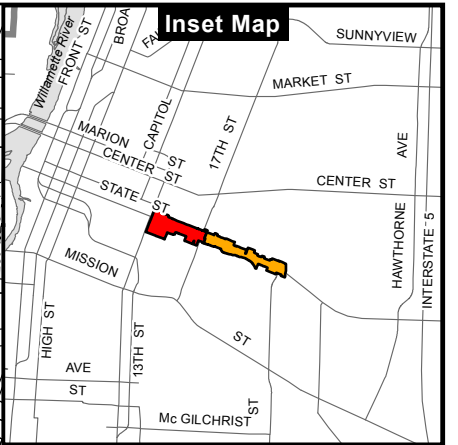
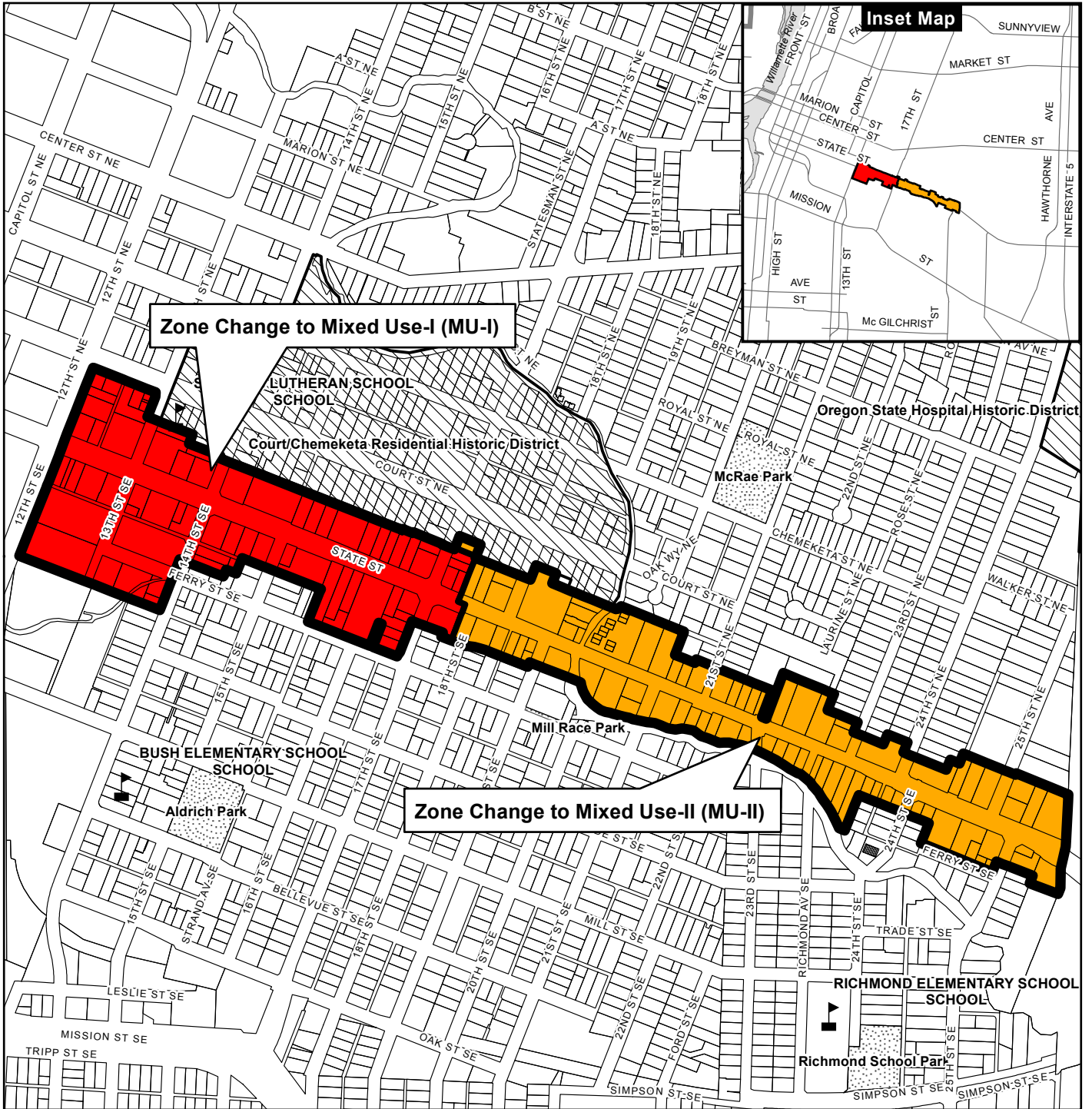







# State Street Corridor Proposed Zone Change



## Legend

-  Taxlots
-  Proposed Mixed Use-I Zone
-  Historic District
-  Proposed Mixed Use-II Zone
-  Schools

CITY OF *Salem*  
AT YOUR SERVICE  
Community Development Dept.

This product is provided as is, without warranty. In no event is the City of Salem liable for damages from the use of this product. This product is subject to license and copyright limitations and further distribution or resale is prohibited.

0 100 200 400 Feet

